BULLION MOUNTAIN

APPENDIX "A"

00020

BULLION MOUNTAIN - APPENDIX "A"

Table of Contents

Volume 1

- Government Topo Maps (2) 106-D/2 and 106-D/3
- Survey of Bullion Mountain Diamond Drill Holes (Midwest Plan)
- Proposed Adit (Sheet No. 1A)
- D.D. Stations Layout (Sheet No. 1B)
- Safety Stations and Adit Plan (Sheet No. 1)
- Detail Mapping, Prospecting and Geochemical Map
- Geochemical Plan (1972)

Volume 2

- Drill Hole Sections, #1 - 27A and Diamond drill logs

Volume 3

- Drill Hole Sections, #28 - 52 and diamond drill logs

Volume 4

- Vertical Sections, 2W - 6E

Volume 5

- Level Plans, 3,000' - 3,350'

Volume 6

- Level Plans, 3,400'- 3,800'

Volume 7

- D. C. Malcolm, Interim Report

Volume 8

- D. C. Malcolm, Recommended Program Report (Summary)

Volume 9

- Seigal Report

PROVISIONAL MAP
106 D/2

1:50,000

CANADA

EDITION 2

CARTE PROVISOIRE
106 D/2

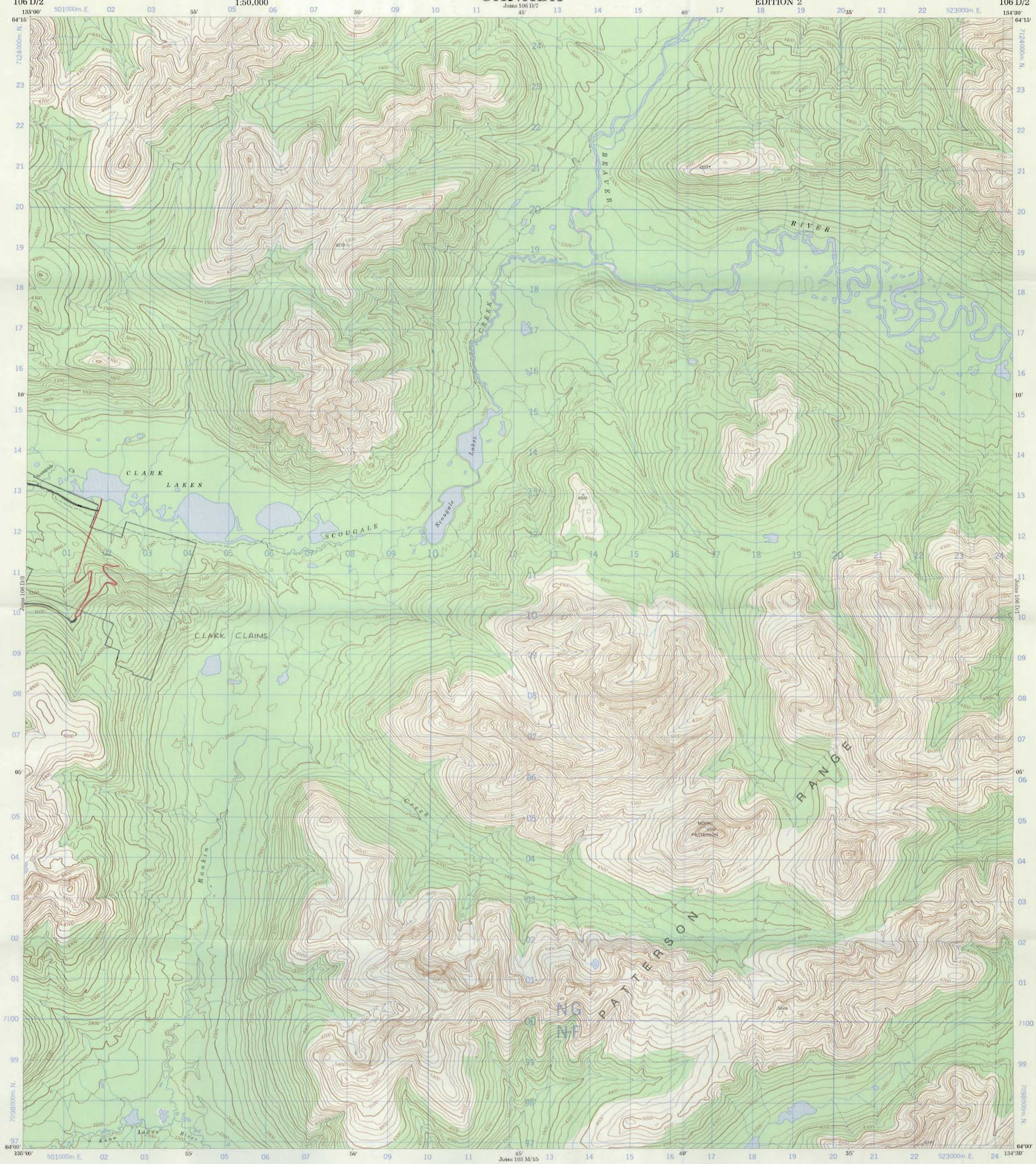

Refer to this map as: 106 D/2 EDITION 2 MCE SERIES A 722

CONVERSION SCALE FOR ELEVATIONS
Feet
Metres

T.N.
0° 13' or 4 Mils
34° 16' or 609 Mils
Grid North
Magnetic North

Use diagram only to obtain numerical values.
APPROXIMATE MEAN DECLINATION 1970
FOR CENTRE OF MAP
Annual change decreasing 4.6'

ONE THOUSAND METRE
UNIVERSAL TRANSVERSE MERCATOR GRID
ZONE 8

GRID ZONE DESIGNATION	100,000 M. SQUARE IDENTIFICATION
8 W	NG, NF, 5, 71

EXAMPLE OF METHOD USED TO GIVE A REFERENCE TO NEAREST 100 METRES

THE FOLLOWING GRID REFERENCE IS A SAMPLE ONLY AND DOES NOT REFER TO A POINT ON THIS MAP

REFERENCE POINT	CHURCH (as above)	
EASTING: Read number on grid line immediately to left of point	97	
Estimate tenths of a square from this line eastward to point		5
		975
NORTHING: Read number on grid line immediately below point	98	
Estimate tenths of a square from this line northward to point		4
		984

EXAMPLE: MILITARY GRID REFERENCE 975984

Nearest similar grid reference 100,000 metres (about 63 miles)

First edition map updated by the SURVEYS AND MAPPING BRANCH, DEPARTMENT OF ENERGY, MINES AND RESOURCES, from aerial photographs, taken in 1968. Printed 1972.

Copies may be obtained from the Map Distribution Office, Department of Energy, Mines and Resources, Ottawa.

SCOUGALE CREEK

YUKON TERRITORY

Roads:
cart track
trail or portage
PLOUGH ROADS

Routes:
de terre
sentier ou portage
NEW ROADS

Scale 1:50,000 Échelle

Miles ½ 0 1 2 3 Miles
Metres 1000 0 1000 2000 3000 4000 Mètres
Yards 1000 0 1000 2000 3000 4000 Verges

This Provisional Map is equivalent to a standard map in accuracy of content.

Some names on this map are not yet official. Corrections or additions are invited by the Surveys and Mapping Branch.

CONTOUR INTERVAL 100 FEET
Elevations in Feet above Mean Sea Level
North American Datum 1927
Transverse Mercator Projection

Cette carte provisoire équivaut une carte régulière au point de vue précision de l'information.

Certains noms inscrits sur cette carte ne sont pas encore officiels. La Direction des levés et de la cartographie saurait gré au public de lui signaler corrections et additions.

ÉQUIDISTANCE DES COURBES 100 PIEDS
Élévations en pieds au-dessus du niveau moyen de la mer
Système de référence géodésique nord-américain, 1927
Projection transversale de Mercator

Première édition mise à jour par la DIRECTION DES LEVÉS ET DE LA CARTOGRAPHIE, MINISTÈRE DE L'ÉNERGIE, DES MINES ET DES RESSOURCES, d'après des photographies aériennes prises en 1968. Imprimée en 1972.

Ces cartes sont en vente au Bureau de distribution des cartes, ministère de l'Énergie, des Mines et des Ressources, Ottawa.

106 D/2
EDITION 2

PROVISIONAL MAP
106 D/3

1:50,000

CANADA

EDITION 2

CARTE PROVISOIRE
106 D/3

Joins 106 D/6

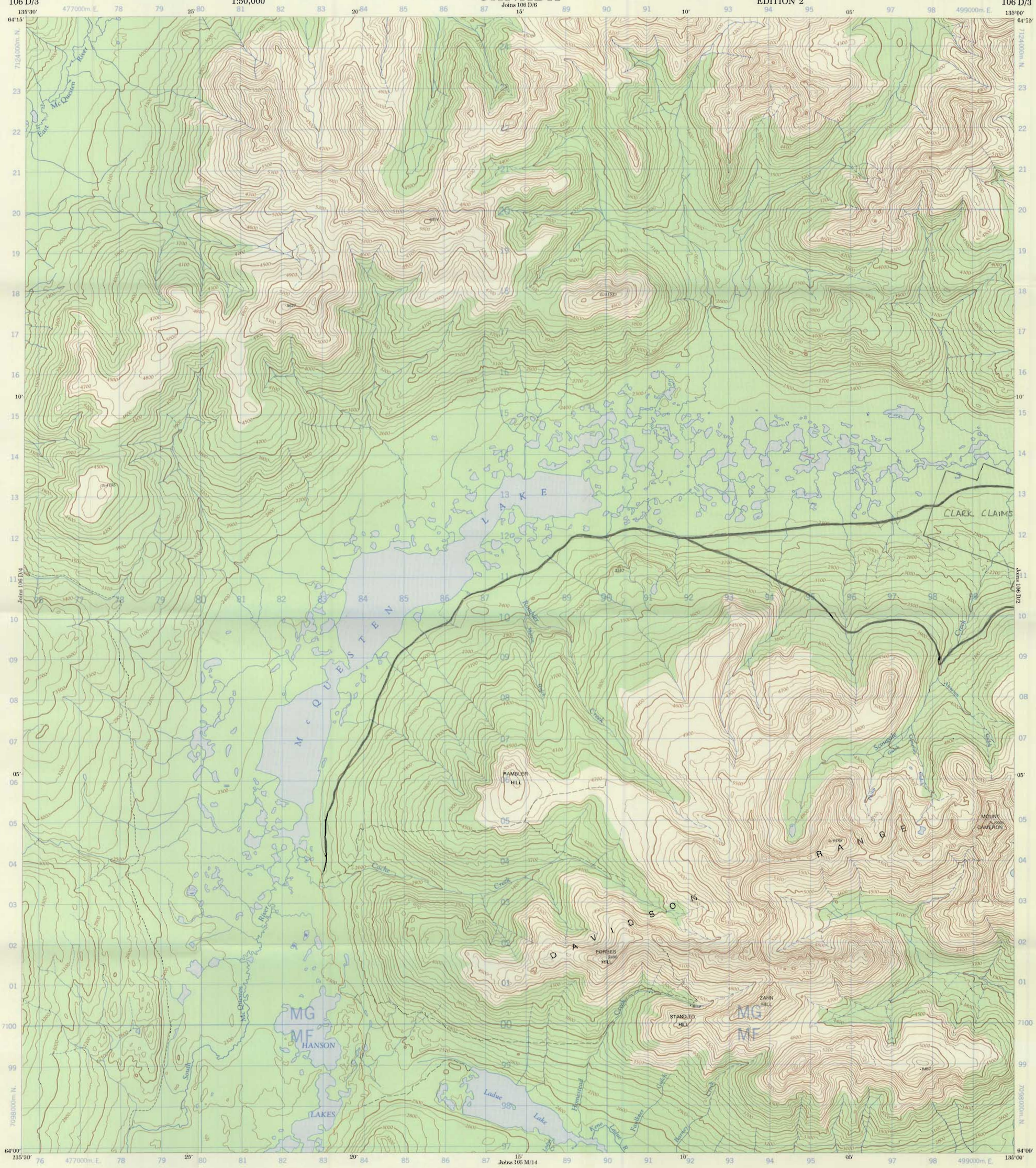

Refer to this map as: 106 D/3 EDITION 2 MCE SERIES A 722

CONVERSION SCALE FOR ELEVATIONS
Metres
Feet

T.N.
0°13' or 4 Mils
34°28' or 613 Mils
Grid North
Magnetic North

Use diagram only to obtain numerical values.
APPROXIMATE MEAN DECLINATION 1970
FOR CENTRE OF MAP
Annual change decreasing 4.5'

ONE THOUSAND METRE
UNIVERSAL TRANSVERSE MERCATOR GRID
ZONE 8

GRID ZONE DESIGNATION	100,000 M. SQUARE IDENTIFICATION
8W	MG 71 MF 5

EXAMPLE OF METHOD USED TO GIVE A REFERENCE TO NEAREST 100 METRES

THE FOLLOWING GRID REFERENCE IS A SAMPLE ONLY AND DOES NOT REFER TO A POINT ON THIS MAP



REFERENCE POINT	CHURCH (as above)
EASTING. Read number on grid line immediately to left of point	97
Estimate tenths of a square from this line eastward to point	5
	975
NORTHING. Read number on grid line immediately below point	98
Estimate tenths of a square from this line northward to point	4
	984

EXAMPLE MILITARY GRID REFERENCE 975984

Nearest similar grid reference 100,000 metres (about 63 miles)

Produced by the SURVEYS AND MAPPING BRANCH, DEPARTMENT OF ENERGY, MINES AND RESOURCES. Updated from aerial photographs taken in 1968. Printed 1971.

Copies may be obtained from the Map Distribution Office, Department of Energy, Mines and Resources, Ottawa.

Roads:	Routes:	2 lanes or more / 2 voies ou plus	less than 2 lanes / moins de 2 voies
loose or stabilized surface, all weather	gravier aggloméré, toute saison		
loose surface, dry weather and unclassified streets	dit-gravier, temps sec et rues hors classe		
cart track	de terre		
trail or portage	sentier ou portage		

PLOUGH ROADS

McQUESTEN LAKE
YUKON TERRITORY

Scale 1:50,000 Échelle

Miles 0 1 2 3 Milles
Metres 1000 0 1000 2000 3000 4000 Mètres
Yards 1000 0 2000 3000 4000 Verges

This Provisional Map is equivalent to a standard map in accuracy of content.

Some features on this map are not yet official. Corrections or additions are invited by the Surveys and Mapping Branch.

CONTOUR INTERVAL 100 FEET
Elevations in Feet above Mean Sea Level
North American Datum 1927
Transverse Mercator Projection

Cette carte provisoire équivaut une carte régulière au point de vue précision de l'information

Certains noms inscrits sur cette carte ne sont pas encore officiels. La Direction des levés et de la cartographie saurait gré au public de lui signaler corrections et additions

EQUIDISTANCE DES courbes 100 PIEDS
Élévations en pieds au-dessus du niveau moyen de la mer
Système de référence géodésique nord-américain, 1927
Projection transverse de Mercator

Établie par la SECTION DES LEVÉS ET DE LA CARTOGRAPHIE, MINISTÈRE DE L'ÉNERGIE, DES MINES ET DES RESSOURCES. Mise à jour d'après des photographies aériennes prises en 1968. Imprimée en 1971.

Des cartes sont en vente au Bureau de distribution des cartes, ministère de l'Énergie, des Mines et des Ressources, Ottawa.

106 D/3
EDITION 2

Scurry-Rainbow Oil Limited — Drill Hole Co-ordinates & Elevations

BULLION MOUNTAIN CLAIM (YUKON)

W1	49,931 N	49,767 W	3443
W2	49,907 N	49,649 W	3446
W3	49,991 N	49,569 W	3436
W4	49,934 N	49,536 W	3469
W5	50,048 N	49,349 W	3482
W6	49,736 N	49,743 W	3494
W7	49,878 N	49,495 W	3508
W8	49,796 N	49,855 W	3461
W9	49,923 N	49,679 W	3446
W10	49,282 N	49,605 W	3722
W11	49,617 N	50,595 W	3547
W12	49,703 N	50,099 W	3511
W13	49,524 N	50,194 W	3573
W14	49,764 N	50,004 W	3485
W15	49,782 N	49,825 W	3470
W16	49,676 N	49,865 W	3501
W17	49,610 N	50,198 W	3539
W18	50,352 N	50,599 W	3463
W19	49,385 N	50,816 W	3507
W20	49,688 N	49,675 W	3521
W21A	49,556 N	49,887 W	3553
W22	49,504 N	49,917 W	3581
W23	49,611 N	50,188 W	3538
W24	49,645 N	49,643 W	3535
W25A	49,416 N	50,086 W	3602
W26	49,248 N	49,951 W	3698
W26A	49,482 N	50,233 W	3586
W27	49,379 N	49,919 W	3640
W27A	50,070 N	49,511 W	3428
W28	50,043 N	49,629 W	3430
W29	49,982 N	49,445 W	3476
W29A	49,976 N	49,449 W	3475
W30	49,819 N	49,552 W	3505
W31	49,806 N	49,559 W	3505
W33	49,999 N	50,609 W	3544
W35	49,950 N	49,359 W	3441
W32	49,901 N	49,466 W	3503
W36, W37, W38, W39	50,137 N	50,996 W	3510
W40	50,235 N	50,996 W	3492
W41	50,165 N	50,493 W	3476
W41A	50,149 N	50,482 W	3478
W42	49,526 N	50,806 W	3511
W43	49,517 N	50,003 W	3559
W44	49,535 N	49,947 W	3556
W45	49,447 N	50,008 W	3597
W34	51,625 N	54,593 W	2664
W34 A,B,C	51,496 N	54,762 W	2637
W34 D	51,532 N	54,783 W	2634

MIDWEST SURVEYS — SURVEYING ENGINEERING

C-526-72-2

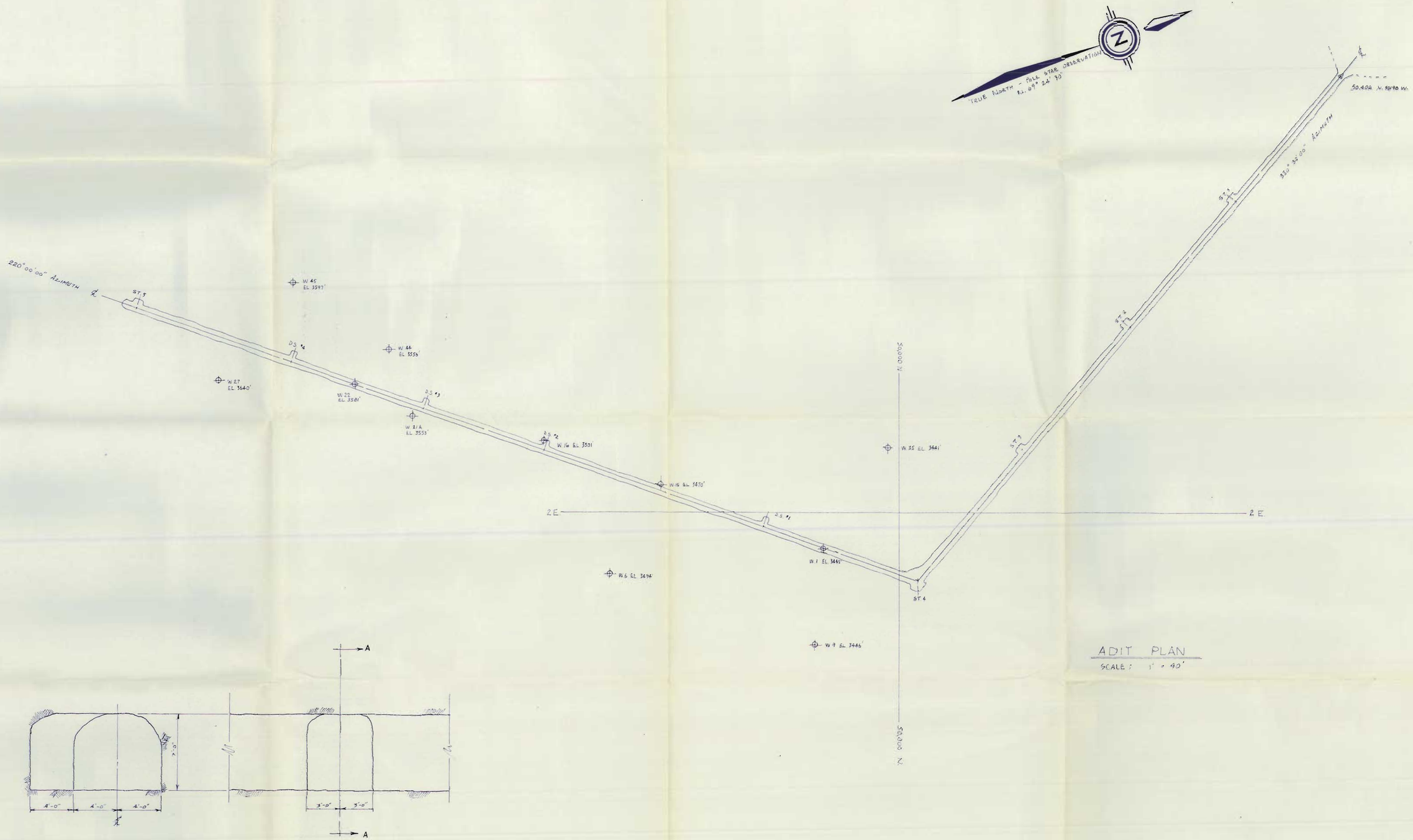

SECTION "A-A"
LOOKING NORTH
SCALE: 1" = 4'-0"

TYPICAL SAFTY STATION
STATIONS 1 THROUGH 5 SIMILAR
LOOKING SOUTH
SCALE: 1" = 4'-0"

ADIT PLAN
SCALE: 1" = 40'

DRAWN R.L.	SCALE As Shown	**SCURRY-RAINBOW OIL LIMITED**	— SAFTY STATION LAYOUT & ADIT PLAN
TRACED	DATE April /73	— BULLION MTN PROSPECT —	
APPROVED		— YUKON TERRITORY —	FILE NO. B.M. SHEET 1

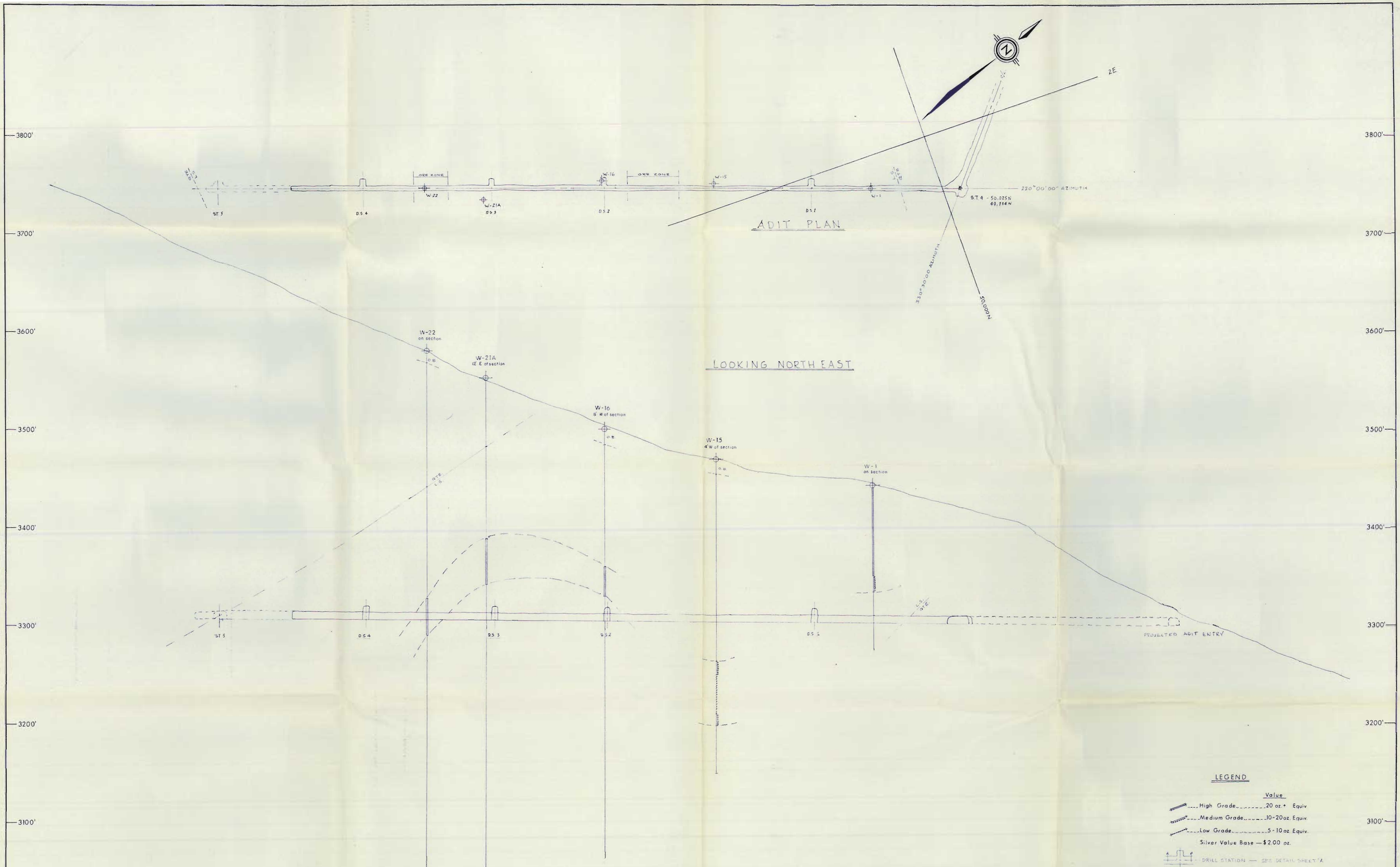
ADIT PLAN
LOOKING NORTH EAST
ORE ZONE
ORE ZONE
W-22
W-21A
W-16
W-15
W-1
ST 5
D.S. 4
D.S. 3
D.S. 2
D.S. 1
B.T. 4 - 50.025 N
49,714 W
220°00'00" AZIMUTH
330°30'00 AZIMUTH
N 60°10'E
2E
W-22
on section
W-21A
12' E of section
W-16
8' W of section
W-15
4' W of section
W-1
on section
PROJECTED ADIT ENTRY
3800'
3700'
3600'
3500'
3400'
3300'
3200'
3100'
LEGEND
Value
High Grade 20 oz.+ Equiv.
Medium Grade 10-20 oz. Equiv.
Low Grade 5-10 oz. Equiv.
Silver Value Base — $2.00 oz.
DRILL STATION — SEE DETAIL SHEET "A"
ST. 1
DRAWN R.M.
TRACED
APPROVED
SCALE 1" = 40'
DATE March '73
SCURRY-RAINBOW OIL LIMITED
BULLION MTN. PROSPECT
YUKON TERRITORY
SECTION ALONG PROPOSED ADIT
FILE NO. B.M. SHEET 1A

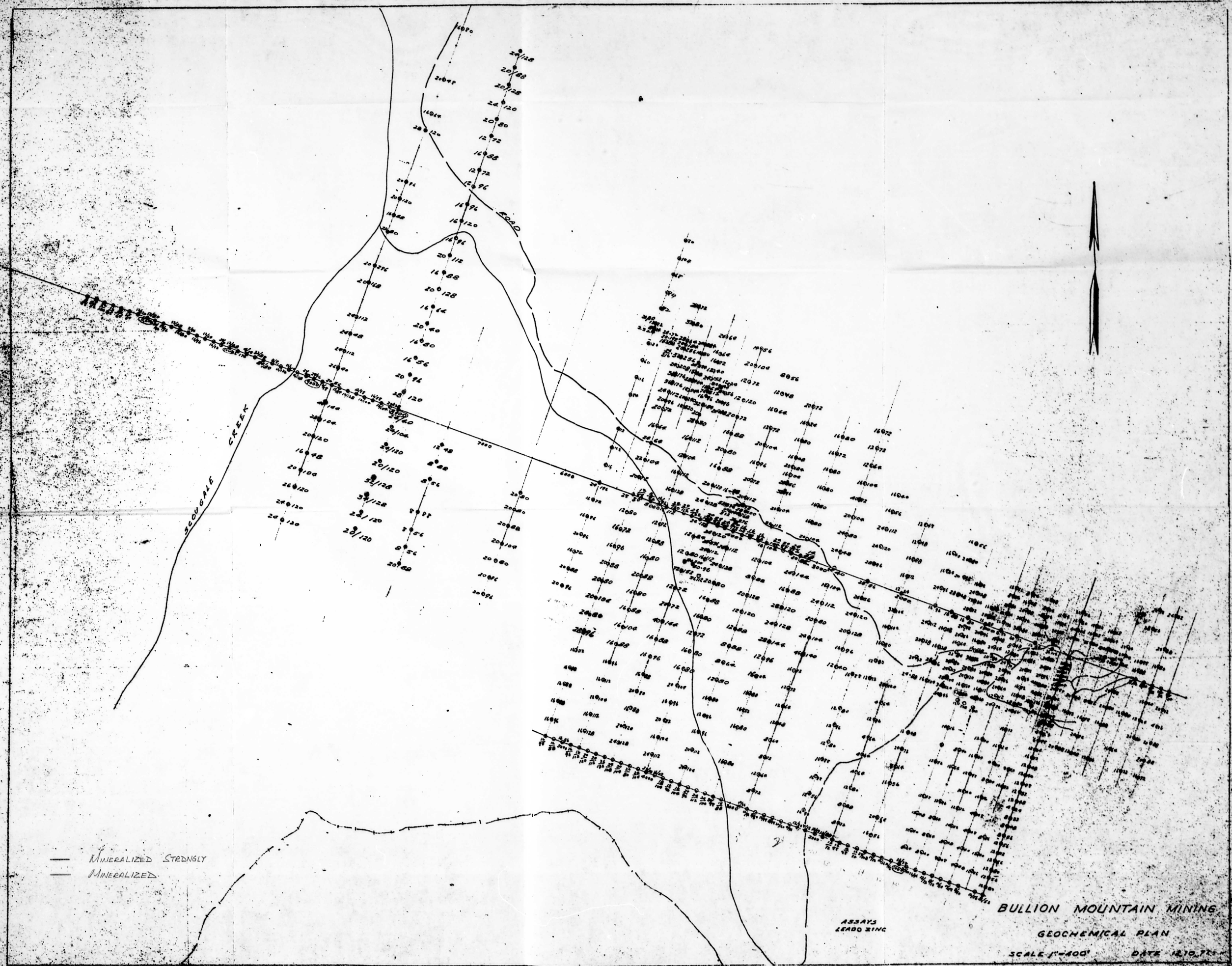
ROAD
CREEK
SCOUGALE
MINERALIZED STRONGLY
MINERALIZED
ASSAYS
LEADO ZINC
BULLION MOUNTAIN MINING
GEOCHEMICAL PLAN
SCALE 1"=400'
DATE

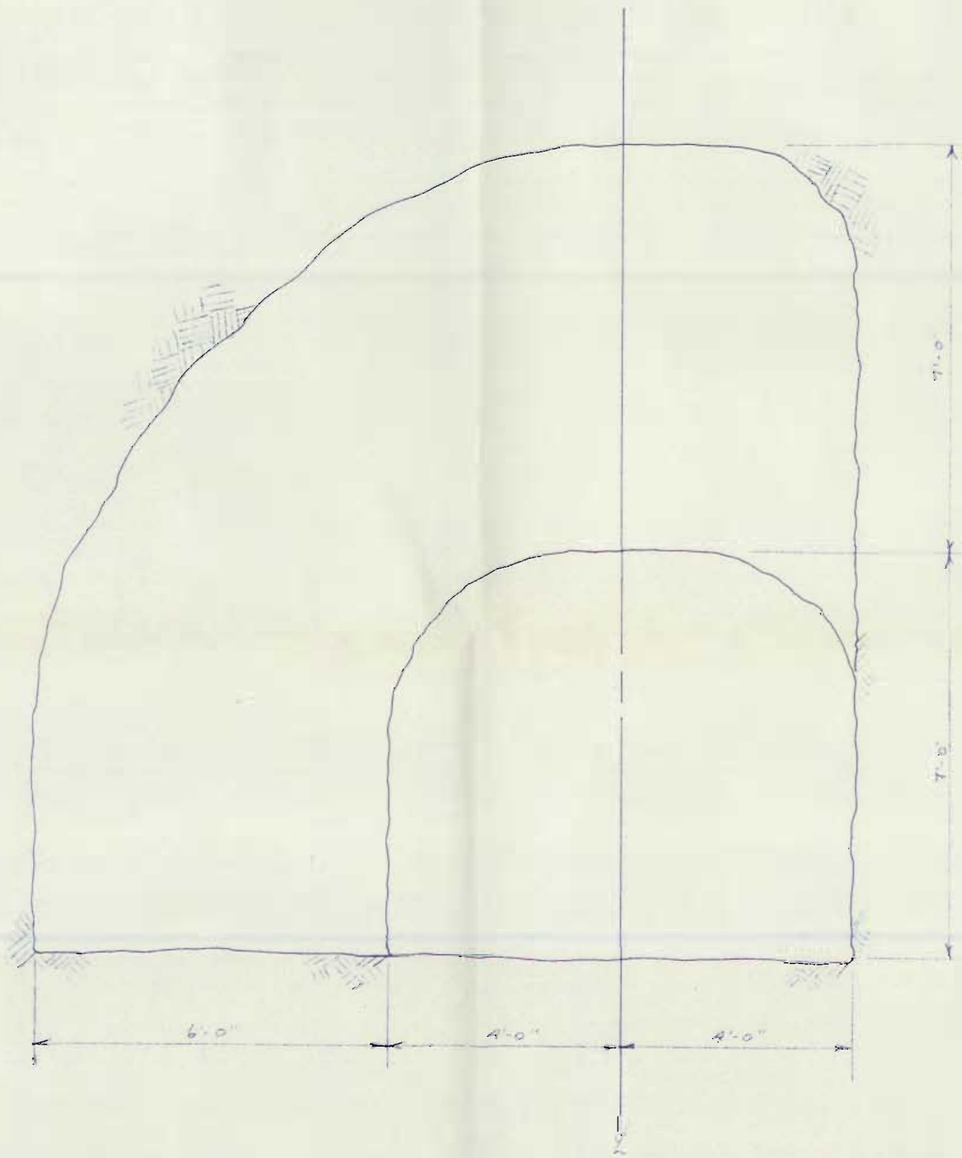

SECTION A-A'

LOOKING NORTH

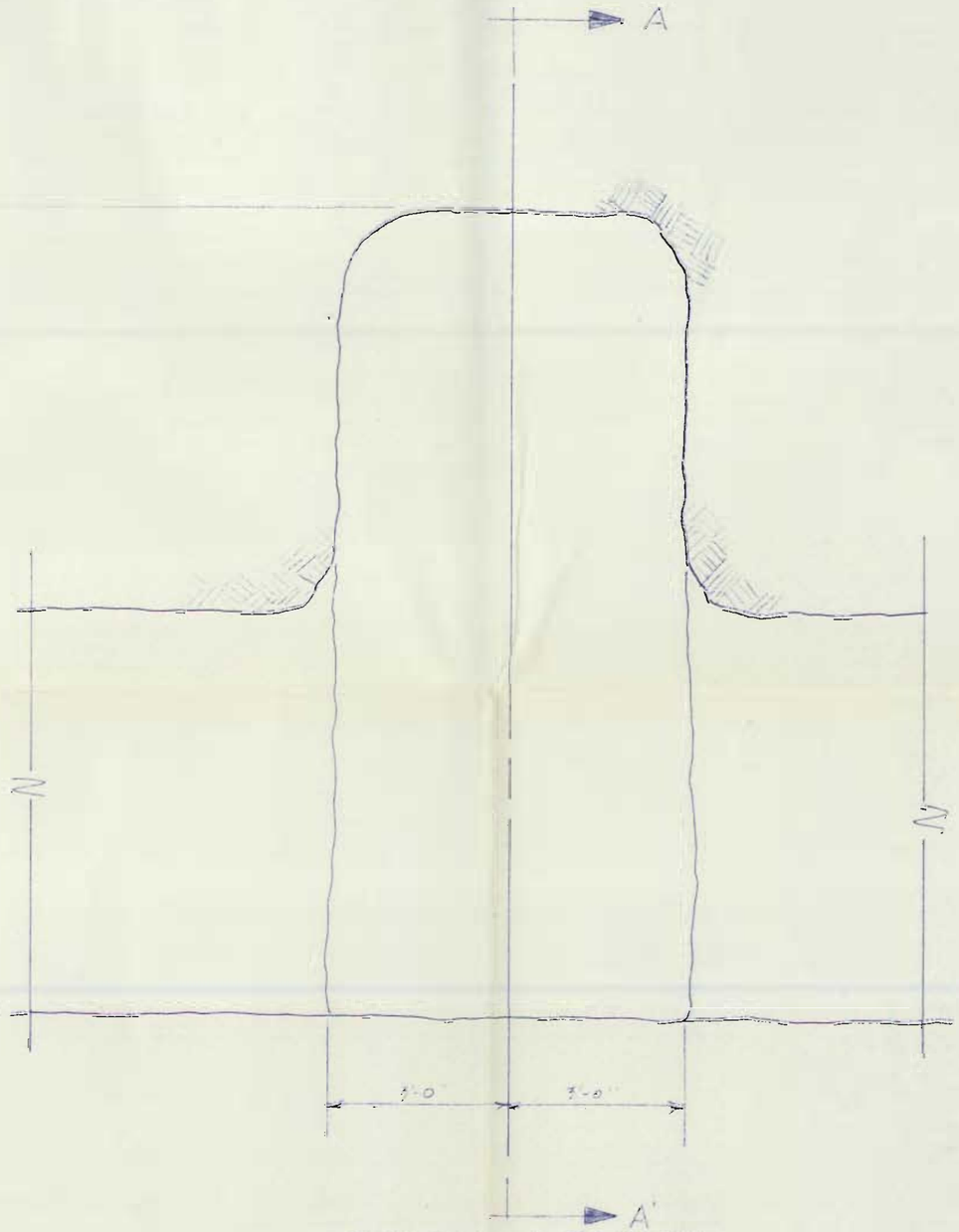

TYPICAL STATION

STATIONS 1 THROUGH 4 SIMILAR

LOOKING WEST

DRAWN RM	SCALE 1" = 2'-0"	**SCURRY-RAINBOW OIL LIMITED**	DIAMOND DRILL STATION LAYOUT
TRACED	DATE MARCH 27/73	BULLION MTN. PROSPECT	
APPROVED		YUKON TERRITORY	FILE NO. BM. SHEET 18

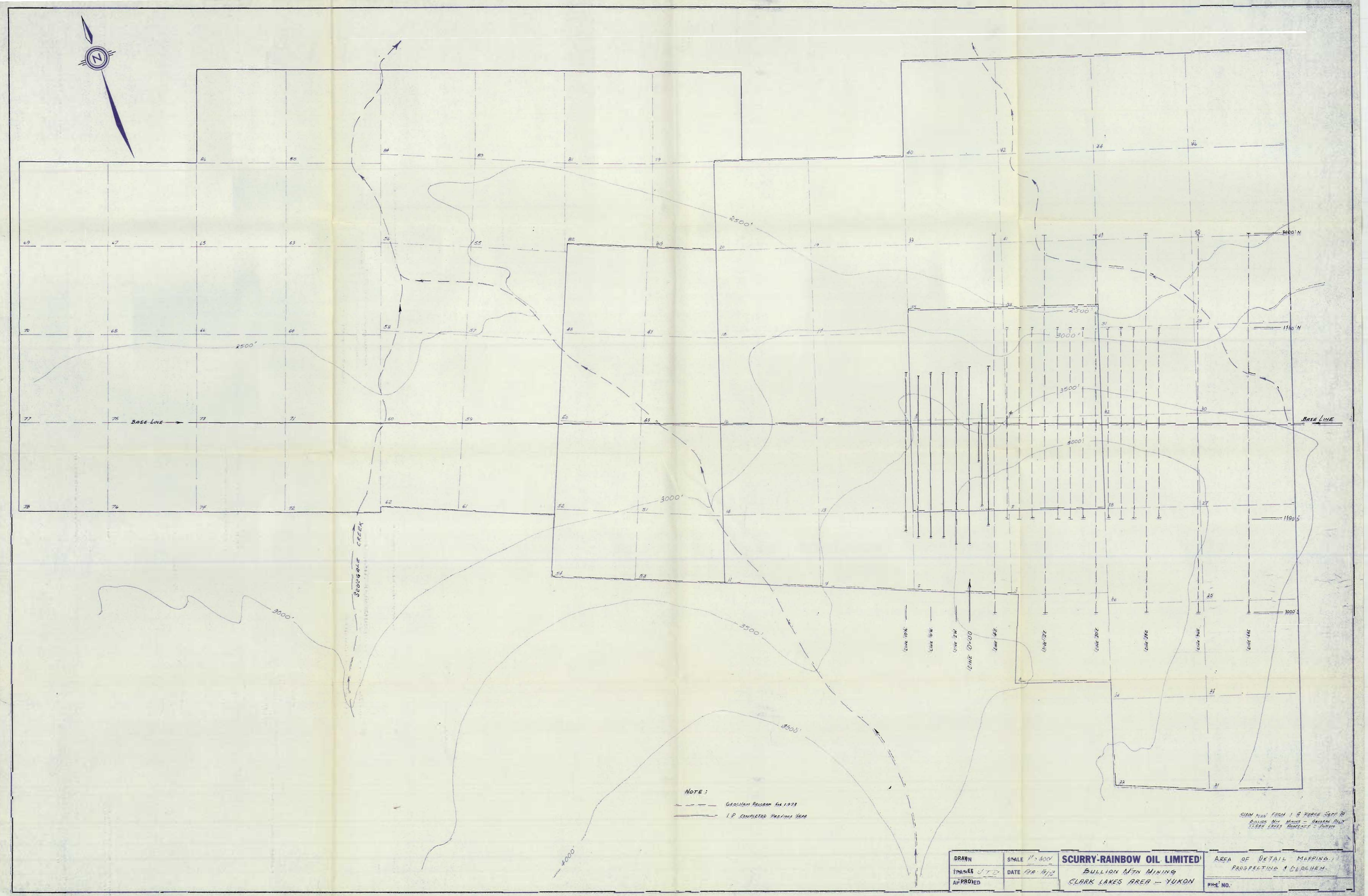
N
BASE LINE
BASE LINE
SCOOGALE CREEK
2500'
3000'
3500'
4000'
3000' N
1500' N
1500' S
1000' S
LINE 10W
LINE 6W
LINE 2W
LINE 0+00
LINE 4E
LINE 12E
LINE 20E
LINE 28E
LINE 36E
LINE 44E
NOTE:
GEOCHEM PROGRAM FOR 1973
I.P. COMPLETED PREVIOUS YEAR
CLAIM MAP FROM: G. PEARCE SEPT 70
BULLION MTN MINING — GENERAL PLAN
CLARK LAKES PROJECT — YUKON
DRAWN
TRACED J.T.D.
APPROVED
SCALE 1" = 600'
DATE FEB. 16/73
SCURRY-RAINBOW OIL LIMITED
BULLION MTN MINING
CLARK LAKES AREA — YUKON
AREA OF DETAIL MAPPING, PROSPECTING & GEOCHEM.
FIG. NO.

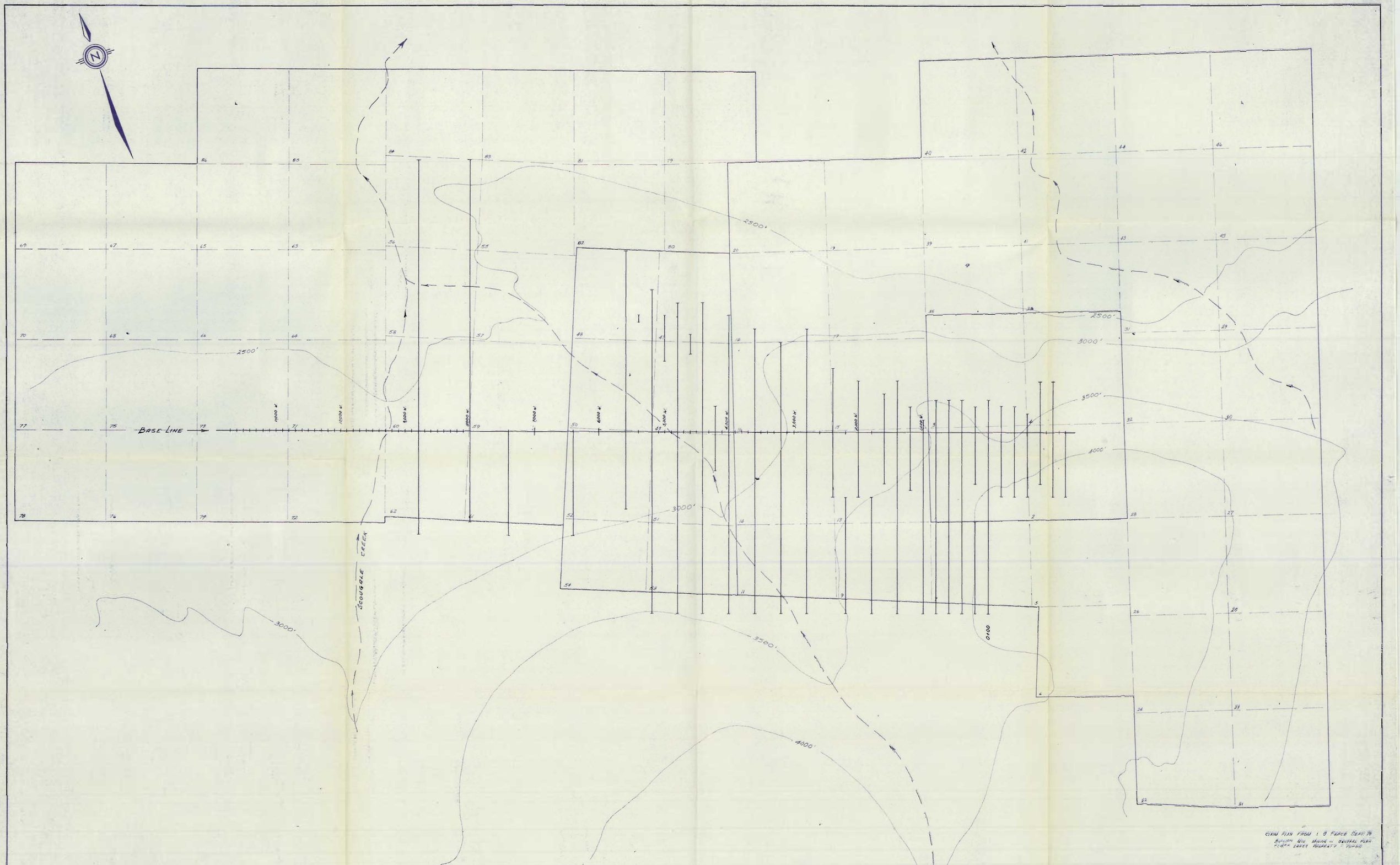

CLAIM PLAN FROM : G. FRACE SEPT. 70
BULLION N'TH MINING — GENERAL PLAN
CLARK LAKES PROPERTY - YUKON

DRAWN	SCALE 1" = 600'	SCURRY-RAINBOW OIL LIMITED	GEOCHEMICAL PLAN
TRACED J.T.D.	DATE Feb. 16/73	BULLION N'TH MINING	DATE : 12-10-71
APPROVED		CLARK LAKES AREA — YUKON	FILE NO.


"REFERENCE GRID"
"REFERENCE GRID"
"REFERENCE GRID"
"REFERENCE GRID"
LEGEND
Drill Holes
Trenches
Sections
Survey Stations
SCURRY-RAINBOW OIL LIMITED
SURVEY OF
BULLION MOUNTAIN CLAIM (YUKON)
Latitude 64°12'36"N
Longitude 134°27'35"W
Scale: 1in. = 100ft.
Date: October 1972
File No.
Prepared by MIDWEST SURVEYS CO. LTD. CALGARY, ALBERTA
G 526-72 I

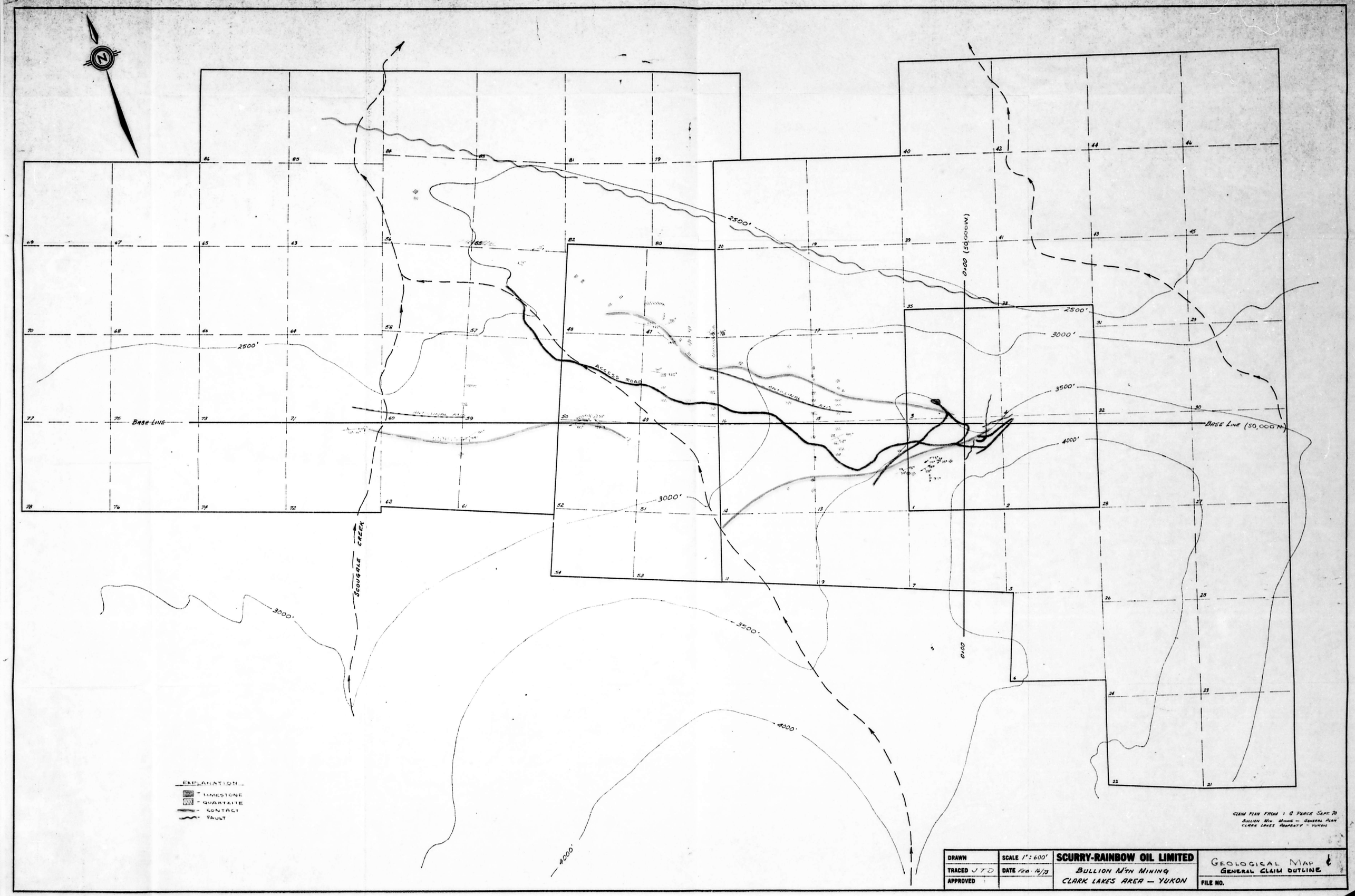
N
BASE LINE
BASE LINE (50,000 N)
0+00 (50,000 N)
0+00
ACCESS ROAD
SCOUGALE CREEK
2500'
3000'
3500'
4000'
EXPLANATION
LIMESTONE
QUARTZITE
CONTACT
FAULT
CLAIM PLAN FROM I. C. PEARCE SEPT. 70
BULLION MTN. MINING — GENERAL PLAN
CLARK LAKES PROPERTY — YUKON
DRAWN
TRACED J.T.D.
APPROVED
SCALE 1" = 600'
DATE FEB. 16/72
SCURRY-RAINBOW OIL LIMITED
BULLION MTN MINING
CLARK LAKES AREA — YUKON
GEOLOGICAL MAP
GENERAL CLAIM OUTLINE
FILE NO.

"REFERENCE TREES"
not to Scale
"REFERENCE TREES"
not to Scale