# ASSESSMENT REPORTS

June 1966

**MAP No.** 105-E-2[illegible] **TYPE OF WORK:** GEOPHYSICAL

| | |
|---|---|
| REPORT FILED UNDER | Anvil Mining Corp. Ltd. |
| DATE PERFORMED | April-May 1966 |
| LOCATION— LAT. | 62° 10' N Swim Lakes, Y |
| LONG. | 133° 00' W |
| CLAIM Nos. | PEA-19,20,22,27-30,92735,86315,86317,86322-86325 |
| | LEA-1-17-86260 CAROL-23 |
| WORK DONE BY | R.S. Adamson, P.Eng. |
| WORK DONE FOR | Anvil Mining Corp. Ltd |
| REMARKS. | Two thirds of area is underlain by conducting graphitic sediments. Magnetic survey was carried out over interesting areas. 3 magnetic areas were outlined. One is very localized, one is outside Anvil property, & the third may represent a flat lying sulphide body. Recommend IP survey over this anomaly. |

OVER

$13,514.76

DY 1-24, 85882-85905

DEN 4, 6, 8, 10-16, 86208, 86210, 86212, 86214-86220

WHI 56, 57, 69F, 75F-78F, 82F, 92F, 102F, 107F

CUE 68F, 70F.

# GEOLOGICAL REPORT

## [illegible] CLAIM GROUP

FOR

## ANVIL MINING CORP. LTD.

LOCATION: [illegible] Lakes in Whitehorse Mining District, Yukon. Latitude 62°10'N, Longitude 133°00'W. Claim Map Sheets 105 E/2 and 3.

CLAIMS COVERED:

| | |
|---|---|
| PHA | 19, 20, 21, 27-30 |
| LCA | 1-27 |
| CAROL | 1-3 |
| DT | 1-28 |
| ESA | 4, 6, 8, 10-16 |
| WHI | [illegible], [illegible], 69F-72F, 75F-78F, 82F, 92F, 102F, [illegible] |
| CUE | [illegible], [illegible] |

SUPERVISION & REPORT BY: [illegible], P. Eng.
Chief of Exploration for
ANVIL MINING CORPORATION LIMITED

PROPERTY SURVEYED: April [illegible] to [illegible], [illegible]

WHITEHORSE TEL.: 667-4345, 667-7174
AREA CODE: 403, TELEX: 049-934
CABLE ADDRESS: ANVLMINC

VANCOUVER TEL.: 863-8304
AREA CODE: 604, TELEX: 04-50197
CABLE ADDRESS: ANVLZINC

ANVIL MINING CORPORATION LIMITED
P.O. BOX 2470
103 POLARIS BLOCK
WHITEHORSE, YUKON TERRITORY
CANADA

VANCOUVER OFFICE:
810 WEST HASTINGS STREET
VANCOUVER 2, B.C.
CANADA

RECEIVED
MAR 29 1967
MINING RECORDER'S OFFICE
WHITEHORSE, Y.T.

March 17, 1967

Mr. G. McIntyre
Chief Mining Recorder
Federal Building
Whitehorse
Yukon Territory

Dear Mr. McIntyre:

The accompanying report is submitted to apply as assessment work on the DEA claim group.

The area covered is on claim map sheet 105 E2 and 3.

Yours truly,

[signature]
H.S. Johnson, P.Eng.
Chief of Exploration for
ANVIL MINING CORP. LTD.

26A/ew

This report has been examined by the Geological Evaluation Unit. Approved as to technical worth by:

[signature]
Approved as to [illegible] mount of $ 12,[illegible]

[signature]
Accepted as a [illegible] work under Section [illegible] Yukon Quartz Mining Act.

[signature]
COMMISSIONER OF YUKON

GEOLOGICAL SURVEY
MAY [illegible] 1967
Resident Geologist
Whitehorse, Y.T.

# GEOPHYSICAL REPORT

on

# DEA CLAIM GROUP

at

SWIM LAKES, YUKON
(62°10'N, 133°00'W)

for

ANVIL MINING CORP. LTD.

by

EXPLORATION GEOPHYSICS (YUKON) LTD.
WHITEHORSE, YUKON

MARCH 1967



REPORT BY: R.S. Adamson, B.A. Sc., P. Eng.
Chief of Exploration for
ANVIL MINING CORPORATION LIMITED

PROPERTY SURVEYED: April 25th to May 31st, 1966

GEOPHYSICAL SURVEY

USA — [illegible]

TABLE OF CONTENTS


| | Page |
|---|---|
| [illegible] | 1 |
| INTRODUCTION | 1 |
| SURVEY SPECIFICATIONS | 2 |
| RESULTS and INTERPRETATION | 4 |
| CONCLUSIONS and RECOMMENDATIONS | 6 |

APPENDIX I

(i) Statement of Costs

(ii) Personnel 9

(iii) Affidavit supporting Statement of Costs 20

APPENDIX II Map Pocket

Magnetic Profiles

Magnetic Contours

Electromagnetic Profiles

Electromagnetic Contours


DEA CLAIMS
GEOPHYSICAL SURVE
MARCH 1967
105K 2 & 7

# INTRODUCTION

An electromagnetic geophysical survey was carried out by Exploration Geophysics (Yukon) Limited for Anvil Mining Corporation Limited on a portion of the DEA Group of mineral claims during the period April 23rd to May 31st, 1966. Included within the DEA Group are DEA, DT, CARCL, LEA, PEA mineral claims as well as WHI and SUN fractional mineral claims.

Preparatory linecutting was done by contract linecutters of White, Hanford and Impey Limited of Whitehorse.

Subsequent to and in conjunction with the electromagnetic survey, a magnetic survey was undertaken over selected electromagnetic anomalies.

Access to the property by all people involved with the survey including linecutters was by helicopter based at FARO camp 15 miles northwest of the DEA property. A bombardier tracked vehicle was used for both linecutting and geophysical crews to move about the property which during the project was covered with soft wet snow.

The object of the survey was to followup electromagnetic anomalies detected from an airborne geophysical survey done in late 1964. The area was not flown magnetically. Known massive sulphide bodies in the Anvil district, including the Swim deposit located approximately a mile north of the DEA property, ideally express a coincident magnetic and electromagnetic response.

Although a good portion of the DEA claim group was known to be underlain by conductive graphitic phyllites, the hoped for target as a result of the ground geophysical surveys was a more highly conductive anomaly within conductive graphitic terrain that revealed some positive magnetic expression.

All geophysical data is presented in the form of profiles, using a distance scale of 1 inch to 400 feet. Vertical scales are 1 inch to 40 degrees and 1 inch to 200 gammas for electromagnetics and magnetics respectively.

The only available published data of the Anvil Range area is a preliminary 4 mile to the inch map of the regional geology of the Tay River map sheet done by Drs. J.A. Toddick and L.H. Green of the Canadian Geological Survey.

## SURVEY SPECIFICATIONS

### Grid System

Three baselines were laid out with a transit. The central baseline trending northwesterly is flanked on the northeast by a parallel baseline 1200 feet away. To the southwest another parallel baseline 4000 feet away was cut and surveyed by transit and chain. Two transit surveyed northeast trending tie lines totalling 5000 feet long, perpendicularly intersect all three baselines.

Picket lines were turned off at 400 foot intervals along the baselines by transit. Stations were established along the picket lines at 100 foot intervals by lips of picket nits and chainage.

Electromagnetic Survey

For the electromagnetic survey a CRONE JEM unit (15 volt) was employed. The instrument is a modification of the original JEM unit designed by Crone in 1963; the power supply has been increased thus increasing effective depth penetration to approximately 300 feet under normal operating conditions using the horizontal loop method. The CRONE measures resultant dip angles of the primary and secondary field, is dual frequency (450 and 1800 c.p.s.) and may be used either as a vertical or horizontal loop system.

In contrast to the magnetometer survey which was run along the baseline as well as the picket lines, only the picket lines were run with the EM. A 400 foot separation of the coils was used and readings were taken at 100 foot station intervals.

Magnetometer Survey

A Sharpe's MF-1 Fluxgate type vertical component magnetometer was used during the entire magnetic survey. This instrument is hand held and needs only coarse levelling and no orientation. The magnetometer has a maximum sensitivity of 20 gamma per scale division on the 1000 gamma range and a readability of 5 gamma per scale division.

Readings were taken at 400 foot intervals along the baseline and 100 foot intervals along picket lines. Prior to the actual survey, readings were taken at the intersection points of each picket line with the baseline. These stations were looped and reread every two hours as a means of controlling drift and diurnal variations.

## RESULTS and INTERPRETATION

### Electromagnetic Survey

Both high and low frequency electromagnetic readings were plotted on a plan of the survey grid (1 inch = 400 feet). Profiles of each line were drawn to a standard scale (see map in folder).

Upon examination of the profiled electromagnetic results, two thirds of the surveyed area is revealed to be underlain by conductive terrain. This is consistent with the airborne survey. The largest nonconductive area lies on the eastern part of the surveyed grid. The conductive-nonconductive contact trends southerly from the northeast end of line 28 East to line 24 East where it is sharply truncated, possibly by a northeast striking fault structure. The contact is characterized by a conductive embayment in the nonconductive terrain. The highly conductive embayment measures 1000 feet by 1000 feet in area.

The remaining non-conductive area lies between lines 12 west and 40 west and from the central baseline southwest for approximately 500 feet.

Regional mapping and limited diamond drilling carried out subsequent to this geophysical survey has indicated that the broad conductive area represents underlying graphitic sediments with a regional southwesterly dip.

Magnetic Survey

Magnetometer surveying was undertaken on a selective basis over those parts of the grid which were considered to be either geologically unique or else highly conductive.

Analysis of the magnetic results reveal three distinct areas of positive magnetic expression, one apparently related to the weakly non-conductive area, a second extending south from the NWH property of Kerr-Addison Mines Ltd., and a third located between lines 2+ East and 4+ East immediately north of the south baseline.

The first magnetic area is very localized, occurring essentially on one line, line 20 East. The second area has residual values up to 700 gammas. This anomaly has not been fully defined in view of its location primarily on ground belonging to parties other than Anvil Mining Corporation. The third area has a residual anomaly of 100 gammas within a partially defined area of 1,000 feet by 1,400 feet. The broad nature of this third anomaly is suggestive of a flat lying body lying within or beneath graphitic sedimentary rocks.

## CONCLUSIONS and RECOMMENDATIONS

Massive sulphide replacement bodies in the Anvil district typically respond both magnetically and electromagnetically in view of their texture and pyrrhotite or magnetite content. On the geophysical surveyed part of the USA mineral claim group, because of the relatively large area of conductivity, isolation of a unique conductor which would reflect an underlying flat lying sulphide body is not possible by electromagnetic means only. Hence advantage must be taken of possible associated magnetite and/or pyrrhotite by use of the magnetometer.

An electromagnetic target worthy of drilling consideration would have been the conductive embayment because of its apparent geological uniqueness. However, it has no magnetic response. Subsequent to the geophysical survey a single diamond drill hole penetrated graphitic phyllites at station 300 north on line 44 east. In addition an induced polarization survey was carried out over this line and across the embayment with no response.

Only one of the magnetic anomalies has sufficient areal extent to possibly represent a flat lying sulphide body of some economic significance. Hence, the third magnetic anomaly embraced by lines 24 east and 44 East presents the only target worthy of further investigation as a result of the geophysical survey.

On this basis, an induced polarization survey is recommended over lines 28 West and 36 East from the Central baseline to the South baseline.

R. S. Adamson

Robert S. Adamson, P. Eng.
Chief of Exploration for
AVIS MINING LTD.

APPENDIX I (1)

STATEMENT OF COSTS — DEE CLAIM GROUP

| | | |
|---|---|---|
| (A) Linecutting | | $ 6,557.28 |
| Contract: Walter Hosford & Sopoy Ltd. | | |
| Invoice | $ 5,957.28 | |
| Transportation, helicopter | $ 600.00 | |
| Fare to Swiss Lakes, return | $ 6,557.28 | |
| 6 hours at $100 per hour | | |
| (B) Contract Geophysics | | $ 6,047.50 |
| Exploration Geophysics (Yukon) Ltd. - Invoices | | |
| Invoice submitted | $ 3,797.50 | |
| Maintenance 1½ man days @ $ | $ 1,000.00 | |
| Transportation, helicopter | $ 600.00 | |
| Fare to Swiss Lakes, return | | |
| 6 hours at $100 per hour | | |
| Transportation, Commander | | |
| 26 days @ $ per day | $ 650.00 | |
| | $ 6,047.50 | |
| (C) Compilation of Report | | |
| Writing (R.S. Adamson) | $ 45.00 | $ 110.00 |
| Typing, draughting, etc. | $ 65.00 | |
| | $ 110.00 | |
| (D) Supervision | | |
| R.S. Adamson 1 day @ $45 | $ 45.00 | $ 105.00 |
| D. Hayne 2 days @ $30 | $ 60.00 | |
| | $ 105.00 | |
| | | $12,814.78 |

## APPENDIX I (ii)

PERSONNEL

(A) Linecutting - White, Hanford & Impey Ltd.
Contract

(B) Geophysics - Exploration Geophysics (Yukon) Ltd.
Contract

| | | | | |
|---|---|---|---|---|
| W. Cannon | Party Chief | Box 1188 | Whitehorse, | Yukon |
| D. Gamble | " | " | " | " |
| J. Gerrine | " | " | " | " |
| V. Lund | " | " | " | " |
| E. Milne | " | " | " | " |
| J. Rollins | " | " | " | " |
| B. Shillington | " | " | " | " |
| W. Cannon | " | " | " | " |
| C. Grady | " | " | " | " |
| A. Watson | " | " | " | " |

(C) Compilation of Report

J. A. Jamieson, Exploration Chief, Box 2470, Whitehorse, Yukon

(D) Supervision

J. A. Jamieson, Exploration Chief, Box 2470, Whitehorse, Yukon
D. Hayes, Geologist, Box 2422, Whitehorse, Yukon

APPENDIX 5 (iii)

AFFIDAVIT

SUPPORTING STATEMENT OF COSTS
Geophysical Report
April 23rd to May 31st, 1966

I, Robert S. Adamson, Chief of Exploration for ANVIL MINING CORPORATION LIMITED, have compiled the statement of costs as presented in this report, "Geophysical Survey of DEA Claim Group", DO MAKE OATH AND SAY AS FOLLOWS:

That to the best of my knowledge and belief, the statement of costs as presented is true and an accurate representation of expenditures to be applied as representative work on the DEA Group of mineral claims.

R. S. Adamson

Robert S. Adamson, B.A.Sc., P.Eng.
Chief of Exploration for
ANVIL MINING CORP. LTD.

DATED this 29th day of March 1967.
in the City of Whitehorse in the Yukon Territory.

B. Mallais

A Commissioner for Taking Affidavits
in and for the Yukon Territory.

4 May 1966

PROGRESS INVOICE FOR LINE CUTTING CONTRACT

WITH: ANVIL MINING CORPORATION LIMITED
BOX 2473
WHITEHORSE, Y.T.

TO: LINECUTTING CONTRACT 1 April - 30 April 1966

| AREA | BASE LINE | PICKET LINE | PRICE | EXTENSION | |
|---|---|---|---|---|---|
| GAL | ------m | 127,000- 24.05 mi. | $ 77.50 | $ 1863.88 | |
| SWIM LAKE | 51,161'- 9.69 mi. | | $250.00 | 2422.50 | DY-LEA (DEA) |
| X X | [illegible] | | | | |
| SWIM LAKE | | 240,800- 45.61 mi. | $ 77.50 | 3534.78 | |

TOTAL DUE AT PAR IN WHITEHORSE $ 7821.16

Paid by Provide in full

[illegible]

P.O. BOX 2404 PHONE 667-2707

# EXPLORATION GEOPHYSICS (Yukon) LTD.

WHITEHORSE, Y.T.

27 May, 1966

INVOICE: Submitted to Amvil Mining Corporation.

FOR: Electromagnetic and Magnetic Surveys performed April 27th to May 15th, 1966.

LOCATION: DY-LEA claim groups ( File No. )

| DATE | MAGNETOMETER SURVEY LINES | MAGNETOMETER SURVEY FOOTAGE | ELECTROMAGNETIC SURVEY LINES | ELECTROMAGNETIC SURVEY FOOTAGE | OTHER |
|---|---|---|---|---|---|
| April 27 | Base Line | 3000 | Nil | | |
| 28 | Nil | | | 2400 | Grid Location ref.(D. Mayes) |
| 29 | Base Line | 10000 | Nil | | EM Crew standby broken snow shoe |
| 30 | Nil | | Nil | | EM & Mag. standb broken snow shoes |
| May 1 | 100,96,92 | 15,200 | 100E | 3,500 | |
| 2 | 92,88 | 11,700 | 100E,96E | 5,200 | |
| 3 | 84E | 8,200 | 92,96E | 6,600 | |
| 4 | 76,80E | 11,200 | 92W & 92E | 4,000 | |
| 5 | 4,8,12S | 10,000 | 88N&S, 84N,84S | 11,300 | |
| 6 | 12E | 12,400 | 84E, 80E | 6,[illegible] | |
| 7 | 20,16,12, 8,4 | 13,100 | 80E,76E | 7,800 | |
| 8 | 76,72,68 | 14,700 | Nil | | |
| 9 | 68,64,60 | 18,800 | 80E, 76E, 72E | 11,500 | |
| 10 | 52,56 | 9,200 | 68E, 64E | 14,300 | |
| 11 | Nil | | 60E, 56E | 14,700 | Camp move-1 Man |
| 12 | Nil | | Nil | | Camp move-3 Men |
| 13 | Nil | | 56E, 48E | 4,600 | Fixed Bombadier 1-Man |
| 14 | Nil | | 44E | 800 | hauled gas & oil 2-Men |
| 15 | 56,52,48,42, | 19,200 | 44E, 40E | 2,[illegible]00 | |
| TOTAL FOOTAGE | | 157,700 | | 113,000 | |

TOTAL LINE MILES---29.9 Line Miles----- 21.4 Line Miles

P.O. BOX 2494 PHONE 867-2782

# EXPLORATION GEOPHYSICS (Yukon) LTD.

WHITEHORSE, Y.T.

27 May, 1966

(2)

CHARGES:

| | | |
|---|---|---|
| Magnetometer Survey | 29.9 LM @ $30.00/LM | $ 897.00 |
| Electromagnetic Survey | 21.4 LM @ $47.50/LM | $1016.50 |
| Standby charges | April 27th---1 Man | $ 20.00 |
| | April 29th---2 Men | $ 40.00 |
| | April 30th---3 Men | $ 60.00 |
| | May 11th---1 Man | $ 20.00 |
| | May 12th---3 Men | $ 60.00 |
| | May 13th---1 Man | $ 20.00 |
| | May 14th---2 Men | $ 40.00 |
| | TOTAL THIS INVOICE | $ 179.50 |

approved [illegible]

P.O. NUMBER
PRICE CHECKED
QUANTITY CHECKED
CALCULATIONS CHECKED CB
ACCOUNT NUMBER 2460 Line 22 P.77 — Adjustment of [illegible] Line [illegible] Page 78
[illegible]
APPROVED FOR PAYMENT [illegible]

P.O. BOX 2480 PHONE 667-2797

# EXPLORATION GEOPHYSICS (Yukon) LTD.

WHITEHORSE, Y.T.

10 June '66

PROGRESS INVOICE

WITH: ANVIL MINING CORPORATION LIMITED
WHITEHORSE Y.T.

TO: MAGNETOMETER AND ELECTROMAGNETIC GROUND SURVEYS ON DY-LEA GROUP

| DATE | A PARTY MAG. LINE | CREW | FEET | B PARTY LINE | CREW | FEET | A PARTY E.M. LINE | CREW | FEET | B PARTY LINE | CREW | FEET |
|---|---|---|---|---|---|---|---|---|---|---|---|---|
| MAY 16 | 48E | Gehring | | -- | -- | -- | 44E | Gamble | | 4E | Hollins | |
| | 44E | | | | | | 40E | Milne | | 8E | Shilling | |
| | 40E | | | | | | 36E | | | 12E | | |
| | 36E | | 18,900 | | | | 32E | | 11,200 | | | 12,600 |
| MAY 17 | 44E | " | | | | | 32E | " | | 8E | " | |
| | 40E | | | | | | 36E | | 6,700 | 12E | | |
| | 36E | | | | | | | | | 16E | | |
| | 32E | | | | | | | | | 20E | | 11,800 |
| | 28E | | 18,300 | | | | | | | | | |
| May 18 | 28E | " | | 12E | Gamble | | 28E | " | | 16E | " | |
| | 24E | | | 16E | | | 24E | | 6,100 | 24E | | |
| | 20E | | 14,300 | 8E | | | | | | 28E | | 7,100 |
| | | | | 20E | | 15,400 | | | | 00 | | |
| MAY 19 | 4E | Gehring | | -- | -- | -- | 04E | Milne | | 00 | " | |
| | 8E | Gamble | | | | | | Lunde | 3,100 | | | 2,400 |
| | 12E | | 9,800 | | | | | | | | | |
| MAY 20 | 44E | " | | -- | -- | -- | 24E | Milne | | 4W | " | |
| | 48E | | | | | | | Lunde | | 8W | | |
| | 52E | | 13,700 | | | | | Gamble | | 12W | | |
| | | | | | | | | | 12,400 | | | 12,400 |
| MAY 21 | 64E | " | | N I L | | | R A I N & S N O W | | | | | |
| | 60E | | 7,200 | | | | | | | | | |
| MAY 22 | 44E | Gehring | | -- | -- | -- | 48 W | Milne | | | | |
| | 48E | | | | | | 44 W | Lunde | | 32W | " | |
| | 52E | | 11,000 | | | | 41 W | | | 28W | | |
| | | | | | | | 36W | | 14,000 | | | 8,700 |
| TOTAL (MAG) | | | 93,200 | plus | | 15,400 | (E.M.) | | 53,300 | plus | | 55,000 |

Magnetometer charges: 108,600'
20.57/miles @ $30.00: $ 617.10

E.M. charges : 41,900
21.2 miles @ $ 47.50 : $ 1007.0

TOTAL AMOUNT THIS INVOICE: $ 617.10 plus $ 1007.00 ..... $ 1624.1

Department of Indian Affairs and Northern Development | Resource and Economic Development Group | Ministère des Affaires indiennes et du Nord canadien | Bureau des ressources et du développement économique

Box 1767,
Whitehorse, Y.T.,
May 15, 1967.

RESTRICTED

Mr. G. A. McINTYRE
MINING RECORDER
WHITEHORSE MINING DISTRICT

M.I. M-252

our file/notre dossier
your file/votre dossier
date

Geophysical Report on DEA Claim Group for Anvil Mining Corp. Ltd. by R. G. Adamson April 25 to May 31, 1966

On the recommendation of the Resident Geologist and the Resident Mining Inspector I hereby authorize you to accept this report as representation work under Section 53 (4) of the Yukon Quartz Mining Act to the value of Twelve Thousand Eight Hundred Fourteen Dollars and Seventy Eight Cents ($12,814.78).

Original signed by
Commissioner J. Smith

James S 1th,
Commissioner.

HON/BAM

cc: Chief, Resource Management Division
Attention: Geological Evaluation Unit

Central Mining Records - Whitehorse

Resident Geologist

1867 | 1967

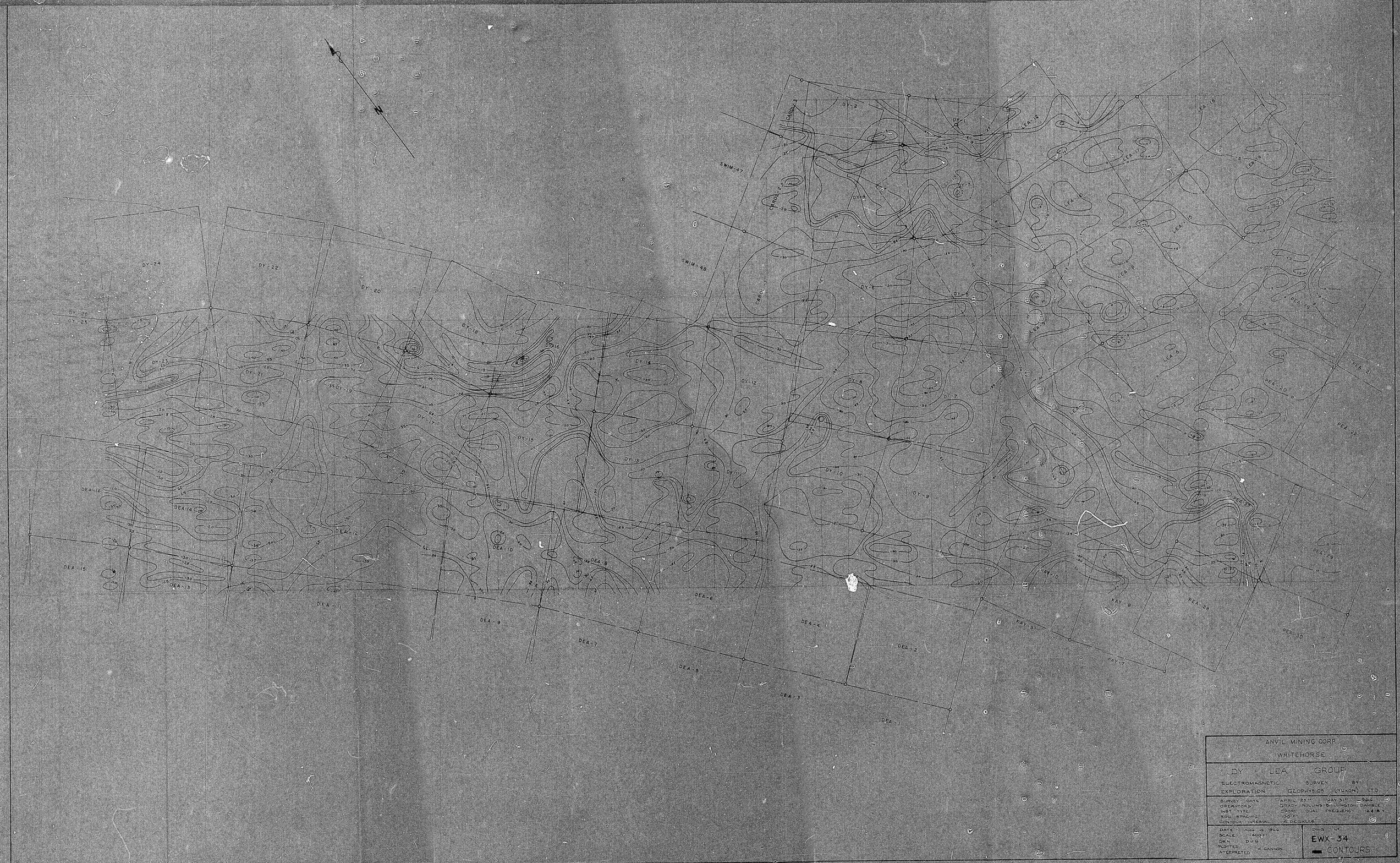
N
SWIM-47
SWIM-48
DY-24
DY-22
DY-20
DY-18
DY-16
DY-14
DY-12
DY-10
DY-9
DY-8
DY-7
DY-6
DY-5
DY-4
DY-3
DY-2
DY-1
DY-13
DY-15
DY-17
DY-19
DY-21
DY-23
DY-25
DEA-1
DEA-2
DEA-3
DEA-4
DEA-5
DEA-6
DEA-7
DEA-8
DEA-9
DEA-10
DEA-11
DEA-12
DEA-13
DEA-14
DEA-15
DEA-16
LEA-12
LEA-16
LEA-17
LEA-14
LEA-15
LEA-18
LEA-19
LEA-20
LEA-21
LEA-22
LEA-23
LEA-24
LEA-25
LEA-26
LEA-27
LEA-28
LEA-29
LEA-30
KAY-8
KAY-9
KAY-10
KAY-7
PEA-19
PEA-20
PEA-21
PEA-22
PEA-23
PEA-24
PEA-25
PEA-26
PEA-27
PEA-28
PEA-29
PEA-30
ANVIL MINING CORP.
WHITEHORSE
DY LEA GROUP
ELECTROMAGNETIC SURVEY BY
EXPLORATION GEOPHYSICS (YUKON) LTD.
SURVEY DATE APRIL 25TH MAY 31ST 1966
OPERATORS GRADY RULLINS SKILLINGTON, DANIELS
INST. TYPE CRONE DUAL FREQUENCY 24 KV
RDG. SPACING 30 FT
CONTOUR INTERVAL 5 DEGREES
DATE AUG 6 1966
SCALE 1:400 FT
DWN DJG
PLOTTED
INTERPRETED H. CANNON
DWG. No.
EWX-34
CONTOURS

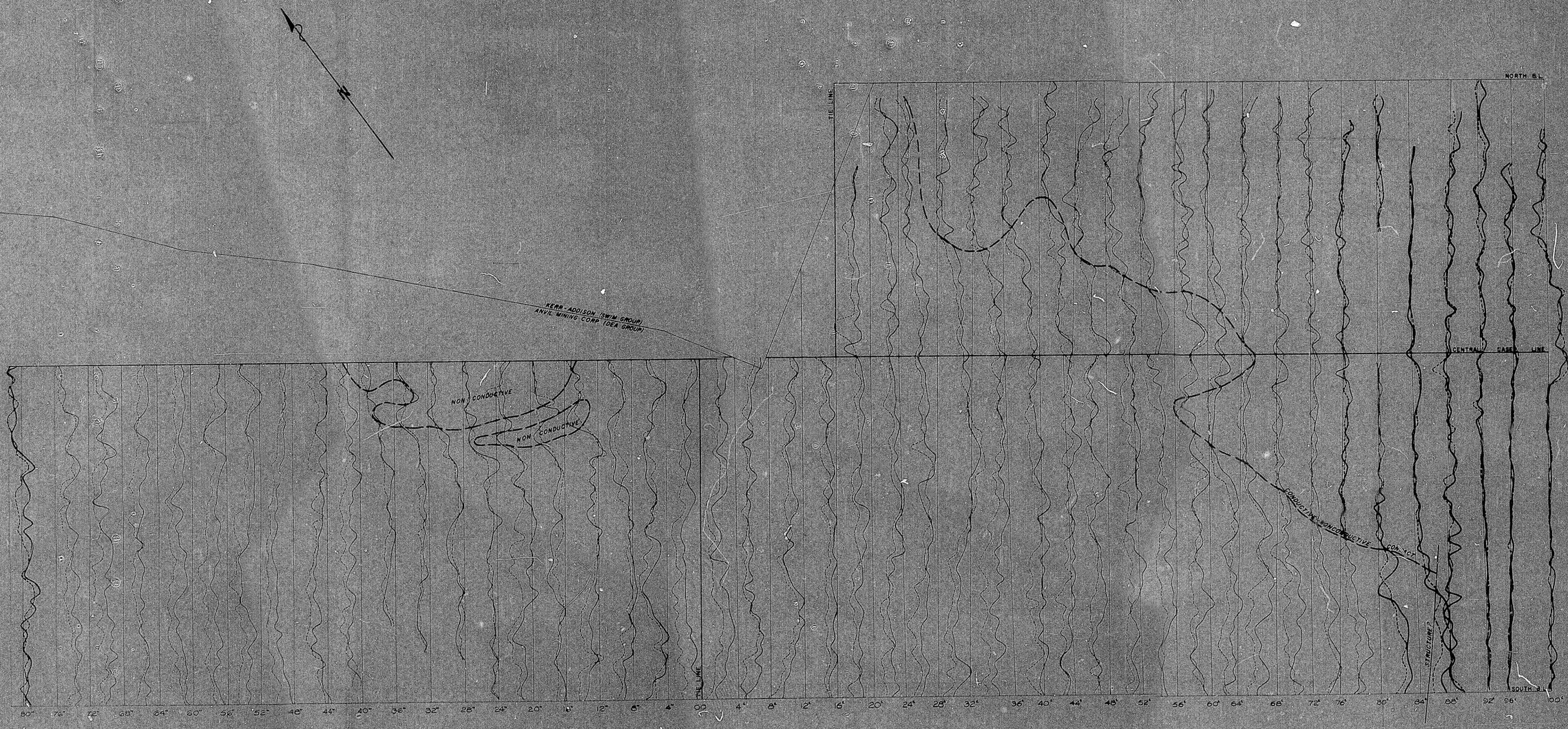





ANVIL MINING CORP.
WHITEHORSE

DY-LEA GROUP
ELECTROMAGNETIC SURVEY
EXPLORATION BY GEOPHYSICS (YUKON) LTD.

| | |
|---|---|
| SURVEY DATE | APRIL 25 MAY 31 1966 |
| OPERATORS | GAMBLE, LUND, CANNON, MILNE |
| PROFILE SCALE | 1"=40' |
| RDG INTERVAL | 100' |
| INST SPACING | 400' |

| | |
|---|---|
| DATE | AUG. 23, 1966 |
| SCALE | 1"=400' |
| DRN. | W. CANNON |
| PLOTTED | |
| INTERPRETED | W. CANNON |

DWG. No. EWX-35
PROFILES

NORTH BASE LINE

N

TIE LINE

TIE LINE

CENTRAL BASE LINE

SOUTH BASE LINE

32W 28W 24W 20W 16W 12W 8W 4W 0 4E 8E 12E 16E 20E 24E 28E 32E 36E 40E 44E 48E 52E 56E

EXPLORATION GEOPHYSICS (YUKON) LTD.

DEA GROUP

MAGNETIC PROFILES

MAGNETIC DATUM LEVEL 500 ϒ

PROFILE SCALE 1" = 200 ϒ

HORIZONTAL SCALE 1" = 40

DRAWN BY: W. CANNON

SURVEY: APRIL 25. - MAY 31. 1965

DATE: MARCH 1967

EWB-36

NORTH BASE LINE

CENTRAL BASE LINE

SOUTH BASE LINE

N

32W 28W 24W 20W 16W 12W 8W 4W 0 4E 8E 12E 16E 20E 24E 28E 32E 36E 40E 44E 48E 52E 56E 60E 64E 68E

EXPLORATION GEOPHYSICS (YUKON) LTD.

DEA GROUP

MAGNETIC CONTOURS

MAGNETIC DATUM LEVEL: 500 g

CONTOUR INTERVAL: 100 g

HORIZONTAL SCALE: 1" = 500'

DRAWN BY: W. CANNON

SURVEY: APRIL 25. - MAY 31, 1966

DATE: MARCH 1967

EWB-37