

**REPORT  
ON  
VENUS MINES LIMITED  
CARCROSS, Y. T.**

**DETAILS OF WORK ACCOMPLISHED  
BETWEEN  
MAY 1966 and NOVEMBER 1966**

**BY:**

**MACDONALD CONSULTANTS LTD.  
NOVEMBER 28, 1966.**

TABLE OF CONTENTS

INTRODUCTION . . . . . 1

CONCLUSIONS . . . . . 3

RECOMMENDATIONS . . . . . 4

DETAILS OF WORK COMPLETED . . . . . 5

DIAMOND DRILLING. . . . . 6

CLAIMS. . . . . 7

APPENDIX: DRILL HOLE LOGS - 1 to 7

MAPS

- No. 206 - 10 GEOLOGY/ASSAY OVERLAY
- No. 206 - 11 DIAMOND DRILL HOLE LOCATION
- No. 206 - 12 OLD VENUS MINE
- No. 206 - 13 SECTION ALONG D.D.H. #6 and #7
- No. 206 - 14 SECTION OF 1-2 NORTH DRIFT

# MACDONALD CONSULTANTS LTD.

SUITE 11 - 425 HOWE STREET, VANCOUVER 1, B.C.

November 28, 1966.

Venus Mines Ltd.

Carcross, Y.T.

## INTRODUCTION

Work, based on an Engineering Report prepared in April, 1966, was started in May 1966.

1. Rehabilitation of the old road between Carcross, Y.T. and the old townsite of Conrad located on the Windy Arm of Tagish Lake.
2. Construction of a new road from Conrad to portal site.
3. Bulldozing the camp site, the portal site and setting up of the development camp.
4. Driving of 1250 feet of 8' x 9' crosscut and drift.

The road to the camp was completed by June 25th and by July 4th the mining contractor had moved his camp in and the portal was underway.

The crosscut was advanced 251 feet in the initial stage and two veins were intersected in the crosscut. The first vein was intersected at 200 feet and averaged, at the intersection, approximately three feet in width, was striking to the North and dipping at  $30^{\circ}$  to the West. This vein was drifted a total of 368 feet to the north and 86 feet to the south. The vein was found to be fairly consistent but narrow and while some high assays were received, they could not be considered to be of ore grade because of the narrow widths.

The crosscut was then extended to a total distance of 368' and a second vein striking and dipping the same as the first vein was intersected at a point 320 feet from the portal. This vein had similar characteristics to the first vein and was drifted on to the north a distance of 480 feet when a major fault zone was encountered

and the vein was lost. The drift was advanced through the fault zone a distance of seventy feet and approximately ninety feet north of the fault zone a strong quartz-sulphide vein approximately 6 feet in width, striking to the east and dipping at  $30^{\circ}$  to the north was intersected. The drift was continued for 40 feet past the vein and a diamond drill program was initiated in order to outline the structure and to check for the Venus vein to the east. Unfortunately the contractors compressor broke down before the diamond drill program was completed but sufficient information was obtained to enable a program to be laid out for the resumption of work in the spring.

After the compressor broke down the work terminated for the winter due to the expected difficulty and high cost of operating with a temporary camp during severe weather conditions.


CONCLUSIONS

It was recognized early in the program that while the veins encountered in the initial work were interesting there would have to be an increase in width to a minimum of four feet in order to expect that ore grade sections would be developed. This was not the case on the south side of the major fault encountered in No. 1 - 2 N Drift and, although some high values up to 0.10 oz. gold, 163 oz. silver and 63% lead were encountered they cannot be considered to be of ore tenure because of the narrow widths.

However, the vein encountered on the north side of the fault zone does have the required width and while the initial assays are not high there is encouragement that this vein will be of ore grade at various points along its' width. The heading is now in a position where the work during the next season will be in the down-dip extension of the former productive areas and this, coupled with the intersection of a hitherto unknown vein structure and with two diamond drill intersections of interest, makes the possibility of developing ore grade material quite attractive.

Respectfully submitted,

MACDONALD CONSULTANTS LTD.

A handwritten signature in cursive script, appearing to read "A. J. MacDonald". The signature is written in dark ink and is enclosed within a large, hand-drawn oval.

A. J. MacDonald, P. Eng.

RECOMMENDATIONS

A. Venus Group

The work during the next season should be concentrated on the No. 1 Drift north where the east-west striking vein was encountered in the drift. The first step should be to complete the diamond drill program interrupted by the compressor breakdown in order to define the strike of the vein intersected to the east and to drill a hole to the west to check for any further parrallel veins. Drifting would then resume on the east-west striking vein.

Estimated Costs of Recommended Program:

1. Rehabilitate the road	\$ 8,000.
2. Re establish the camp and mining plant	15,000.
3. Diamond drill 600 feet	4,200.
4. Drive 1000 feet of 8' x 9' drift	<u>85,000.</u>
Sub-total	\$112,200.
Contingencies @ 10%	11,200.
Engineering, geology, assaying, etc.	<u>6,000.</u>
Total Cost of Recommended Program:	<u>\$129,400.</u>

B. Windy Group

Some follow-up work in the form of trenching and geological mapping should be carried out on the Windy 5-8 inclusive group of claims. Estimated Cost . . . . . \$ 400.

DETAILS OF WORK COMPLETED

MAY 1966 - NOVEMBER 1966

1. Establish the road between Carcross and the portal site including prepare the camp site and portal site - - Actual Cost	\$ 37,101.94
2. Mobilization of camp and and mining plant-Actual Cost	\$ 17,400.00
3. Total Contractors charges to November 30, 1966 for 1614 feet of drifting and crosscutting of which 636.9 feet were timbered (from Contractors billings)	\$137,825.34
4. Estimated Contractors charge for November	\$ 3,000.00
5. Diamond drilling: 995.5 feet @ \$7.00/ft. est.	<u>\$ 6,970.00</u>
Sub Total of Cost	\$202,297.28
6. Engineering, geology - including resident geologist, assaying, travel expenses, etc.	<u>12,030.00</u>
Total Cost to end of contract:	\$214,327.28
7. Assessment Costs on Windy 5 to 8 group	<u>654.00</u>
Total amount expended on program:	<u><u>\$214,981.28</u></u>

Cost per foot of drifting only \$ 87.25

Cost per foot of drifting including mobilization \$ 98.03

DIAMOND DRILLING

A diamond drill program was initiated in September in order to define the structure and to ensure that no parallel veins were nearby.

Holes No. 1 and 2 were drilled east and west on section 10700 North. Neither hole intersected any mineralized sections.

Hole No. 3 was drilled a distance of 498' into the hanging wall (west). The only mineralized section encountered was a 0.75 section at 155 feet that assayed 0.08 oz. gold, 5.78 oz. silver and 2.9% lead.

Holes No. 4, 5, 6 and 7 were drilled at the north end of No. 1 - 2 North Drift and were intended to define the east-west vein intersected in the drift and to check for the Venus vein. This program was interrupted by the breakdown of the compressor and of the three intersections obtained the best assayed 0.39 oz. gold, 4.72 oz. silver and 1.4% lead over 4.0 feet.

Locations of all holes and assays of intersections are shown on the Assay/Geology Plan.

CLAIMS

1. Venus Group of Claims

The Venus group of claims consist of:

<u>Claim</u>	<u>Record No.</u>
Venus #5	74717
Venus #6	74718
Windy #2 Fr	98931
Kluane	73240
Venus #7	74719
Venus #9	75097
Venus #10	75098
Venus #12	75100
Vanus #8	74720
Big Tree	81769

An application for grouping of the above claims and sufficient assessment work for five years was submitted to the Mining Recorders Office in Whitehorse on July 23, 1966. The submissions were accepted and the claims are in good standing until July 22, 1971.

2. Windy Group of Claims

The Windy group of claims consists of The Windy 5-8 inclusive as follows:

<u>Claim</u>	<u>Record No.</u>
Windy #5	Y 5674
Windy #6	Y 5675
Windy #7	Y 5676
Windy #8	Y 5677

This group of four claims was staked on the north side of Pooley point to cover an area in which quartz-pyrite float was located. Subsequent follow-up prospecting and trenching disclosed a quartz sulphide vein approximately 2 feet in width, striking almost due north and dipping at 70° to the west. Sufficient assessment work was recorded to keep the claims in good standing until January 22, 1968.





# DIAMOND DRILL RECORD

PROPERTY VENUS MINES

HOLE No. 3

DIP TEST		
Footage	Angle	
	Reading	Corrected

Hole No. 3 Sheet No. 1 Lat. \_\_\_\_\_ Total Depth \_\_\_\_\_  
 Section \_\_\_\_\_ Dep. \_\_\_\_\_ Logged By \_\_\_\_\_  
 Date Begun \_\_\_\_\_ Bearing N. 54° W. Claim \_\_\_\_\_  
 Date Finished \_\_\_\_\_ Elev. Collar \_\_\_\_\_ Core Size \_\_\_\_\_

DEPTH	DESCRIPTION	SAMPLE No.	WIDTH OF SAMPLE			
0 - 12'	altered andesite					
12 - 14'	fresh andesite					
14 - 21'	altered andesite					
21'	fault with mylonite					
22 - 24'	andesite					
24'	fault, mylonite					
24 - 36'	fresh, slightly altered andesite-fault at 34' and 36'					
36'	fragmented andesite; bad cavity - fault?					
36 - 44'	slight - much altered andesite; fragmented					
44	quartz fragments					
44 - 51'	slight - much altered andesite					
52	quartz fragments, pyrite, little galena					
52 - 57'	altered andesite					
57'	fragmented andesite - fault					
58 - 60'	fairly fresh andesite					
60 - 65'	slightly altered andesite and disseminated pyrite					
65'	quartz fragments					
65 - 67'	altered andesite, some pyrite					
67'	quartz for 6", no mineralization					
67 - 70'	altered andesite					
70 - 76'	fragments andesite, quartz and pyrite					

# DIAMOND DRILL RECORD

PROPERTY VENUS MINES

HOLE No. 3

DIP TEST		
Footage	Angle	
	Reading	Corrected

Hole No. 3 Sheet No. 2 Lot. \_\_\_\_\_ Total Depth \_\_\_\_\_  
 Section \_\_\_\_\_ Dep. \_\_\_\_\_ Logged By \_\_\_\_\_  
 Date Begun \_\_\_\_\_ Bearing N 54° W Claim \_\_\_\_\_  
 Date Finished \_\_\_\_\_ Elev. Collar \_\_\_\_\_ Core Size \_\_\_\_\_

DEPTH	DESCRIPTION	SAMPLE No.	WIDTH OF SAMPLE			
76 - 92'	fairly fresh andesite, some disseminated pyrite; fragments quartz		at 82 - 86'			
92 - 97'	fairly fresh andesite, some pyrite at 97'					
97 - 102'	quartz stringer, andesite, some pyrite					
102 - 116'	altered andesite and disseminated pyrite, fragments quartz		at 100-104, 107-111, 113-116			
116-127	fair, much altered andesite, fragmented at 124 to 127'					
138 - 157'	altered andesite, some quartz					
157'	9" quartz with sulphides*					
158 - 173'	slight - much altered andesite; some quartz and disseminated pyrite					
173 - 208	fairly altered andesite; a little disseminated pyrite					
208 - 266'	fairly altered andesite, becoming fresh altered andesite, quartz and pyrite			stringers present, also a little		
266 - 271'	fairly fresh andesite			disseminated pyrite		
271'	small fault with mylonite					
271 - 278'	fairly altered andesite; fault at 277'					
278 - 303'	fresh, markedly porphyritic andesite, containing a very small amount of disseminated pyrite					
303 - 333'	fairly fresh andesite, some alteration with quartz and pyrite - small vein with sulphides, mainly pyrite					
333'	small vein with sulphides, mainly pyrite					
333' - 347'	fairly fresh andesite, becoming more altered, a number of small pyrite stringers					
347 - 351'	fragmented, altered andesite with a little sulphide material - fault					
351 - 354'	somewhat altered andesite, a little pyrite (disseminated)					
354'	small pyrite stringer					
354 - 360'	pyrite and galena in a narrow stringer in the core (½")					



# DIAMOND DRILL RECORD

PROPERTY VENUS MINES

HOLE No. 4

DIP TEST		
Footage	Angle	
	Reading	Corrected
	-60	-

Hole No. 4 Sheet No. 1 Lat. \_\_\_\_\_ Total Depth 26'  
 Section 1-2 N. Drift: U 29 -35' Dep. \_\_\_\_\_ Logged By \_\_\_\_\_  
 Date Begun \_\_\_\_\_ Bearing S 13° W (N 13° E) Claim \_\_\_\_\_  
 Date Finished \_\_\_\_\_ Elev. Collar \_\_\_\_\_ Core Size \_\_\_\_\_

DEPTH	DESCRIPTION	SAMPLE No.	WIDTH OF SAMPLE	REC. %			
0 - 5.5'	Dark andesite crossed by network of fine quartz stringers						
5.5-9.5'	Vein material; it : @ 5.5 : galena margin 1/2" wide						
	Quartz with arsenopyrite pyrite 30" ) hw						
	Arsenopyrite band 1/2 " wide )						
	Quartz veins & arsenopyrite in country )						
	rock for 12" ) fw						
9.5' - 11'	Andesite containing quartz and pyrite						
11- 15'	Andesite containing quartz veinlets and a number of very small stringers of galena, arsenopyrite , these at 90° core length						
15 - 21'	Andesite containing a fine quartz stockwork.						
21-26'	Andesite, becoming very altered and very light in colour with a stockwork of ? feldspar.			99%			
					Au Oz	Ag Oz	Pb %
	<i>Sulphide Margin</i>	5288	0.5'	.02	5.94	1.7	
	<i>Qtz Vein some Galena</i>	5289	1'	.01	Tr	Tr	
	<i>F.W. Margin of Vein</i>	5290	1.0	.12	1.98	Tr	
	<i>Immediate F.W. Rock of Vein</i>	5291	1.0	.005	.38	Tr	

# DIAMOND DRILL RECORD

PROPERTY ..... VENUS MINES .....

HOLE No. .... 5 .....

DIP TEST		
Footage	Angle	
	Reading	Corrected
	0°	

Hole No. .... 5 ..... Sheet No. .... 1 ..... Lat. ....  
 Section 1-2-N... Drift: U. 29-39.5' ..... Dep. ....  
 Date Begun ..... Bearing N 13° E ..... Claim .....  
 Date Finished ..... Elev. Collar ..... Core Size .....

\*Mineralization

DEPTH	DESCRIPTION	SAMPLE No.	WIDTH OF SAMPLE	REC. %		
0 - 6'	Much altered andesite					
6 - 10'	fairly fresh, light coloured andesite containing a Qtz (?) stockwork					
-10'	small fault with some quartz					
10-14	fairly fresh andesite containing an irregular Qtz. stockwork					
-14'	very small Qtz.					
14 - 19'	fairly fresh andesite					
10 - 23'	rather altered andesite containing small pyrite and arsenopyrite stringers at 30° to core *					
-23'	small fault & mylonite					
23 - 26'	fairly fresh andesite with disseminated pyrite & galena*					
26 - 29'	much altered c. rock with a pyrite/galena stringers @ 28' at 30° to core *					
-29½	small Qtz. stringers, unmineralized					
29½ - 37'	much altered c. rock with Qtz @ 31' & 34'					
37 - 39'	fragmented, altered c. rock containing a little Qtz-fault (bad caving in hole)					
39- 40'	Qtz. vein with pyrite/arsenopyrite @ high angle to core.*					
40 - 45'	fairly altered c. rock, containing a little Qtz.					
45 - 52'	fairly fresh c. rock with disseminated pyrite, also a few very small sulphides stringers at 45' *					
52 - 55'	fragmented, altered c. rock with a little Qtz - ? fault.					
55 - 58'	c. rock much altered with mylonite					
58 - 63'	much altered andesite					
63'	4" Qtz. vein, unmineralized					



# DIAMOND DRILL RECORD

PROPERTY ..... VENUS MINES .....

HOLE No. .... 6 .....

DIP TEST		
	Angle	
Footage	Reading	Corrected
	0°	

Hole No. .... 6 ..... Sheet No. .... 1 ..... Lat. ....  
 Section ... 1-2 N Drift U 29-34' ..... Dep. ....  
 Date Begun ..... Bearing ... N 83° E ..... Claim .....  
 Date Finished ..... Elev. Collar ..... Core Size .....

\* Mineralization

DEPTH	DESCRIPTION	SAMPLE No.	WIDTH OF SAMPLE	Recovery	REC. %
0 - 1'	fairly fresh country rock (andesite) with a number of v. small pyrite sthalartic stringers*				
- 1'	small amount of fragmented qtz in core, non mineralized				
1 - 5'	fairly altered c. rock with a number of qtz stringers & some disseminated pyrite*				
5 - 10'	v. altered c. rock of light colour, containing some dissem. pyr. *				
10 - 15½'	fairly altered c. rock, containing stringers of pyrite, sphalerite - galena cutting core at 35° & 12' - 15'*				
15.5 - 20.5'	fairly altered c. rock with sulphide stringers cutting core at low angle*				
20.5'	½" qtz. stringers, with pyr. sphal, galena cutting core at 45° *				
20.5 - 26'	fairly filtered c. rock containing some pyr. stringers & some qtz @ 25'				
26 - 29'	v. altered andesite				
29 - 41'	fair strong alterations of c. rock - non mineralized				
- 41'	2" qtz vein (non Mineralized) @ rt. angles to core				
41 - 44'	fairly filtered country rock				
44 - 45'	1" qtz. vein containing some pyrite.*				
45 - 46.5'	fairly altered c. rock non-mineralized				
46.5'	qtz. fragments in core				
46.5 - 50'	v. altered c. rock				99%
50'	some quartz fragments				
50 - 70'	fairly altered c. rock, some qtz, pyr., galena* @ 67', core very fragmented @ 63-66 ?? fault zone.			13'	65%
70 - 76'	fairly altered c. rock with a qtz/sulphide stringer @ 70-71' cutting core @ low angle*				

# DIAMOND DRILL RECORD

PROPERTY ..... Venus Mines .....

HOLE No. .... 6 .....

DIP TEST		
Footage	Angle	
	Reading	Corrected

Hole No. .... Sheet No. .... 2 .....

Lot. ....

Section. .... Dep. ....

Date Begun. .... Bearing. ....

Date Finished. .... Elev. Collar. ....

Total Depth. ....

Logged By. ....

Claim. ....

Core Size. ....

DEPTH	DESCRIPTION	SAMPLE No.	WIDTH OF SAMPLE	Recovery	REC %
76 - 78'	small qtz stringers at low angle to core (little mineralization)				
78 - 82'	Vein material: * ( 10" arsenopyrite, pyrite, qtz, margin at 30° to core ( 2' quartz, with a little galena (some realgar) ( 9" quartz, pyrite, arseno, margin				
82 - 85	fairly fresh c. rock containing disseminated pyrite				90%
-85'	over approx. 6", rock type changes to a dark colored fresh, non porp. rock.				
85-93'	dark, fresh c. rock				
93'	small fault				
93-102'	fresh c. rock				
102-104.5'	fault with mylonite			1'	40%
104.5-112'	fresh country rock,				
112-114	fault with mylonite				
114-117	fresh, dark, non-porp. c. rock.				
117-119'	fault with mylonite and a little qtz.				
119-138'	fresh country rock				
138-147'	small faults in c. rock at 143' , 144'			7'	77%
147-152'	c. rock of hybrid appearance-dark, spotty, with phenocrysts				
152.5-155'	light green porph. andesite				
156 - 157'	v. altered rock-? fault.				
157 - 159'	dark, spotted c. rock				79%

# DIAMOND DRILL RECORD

PROPERTY Venus Mines

HOLE No. 6

DIP TEST		
Footage	Angle	
	Reading	Corrected

Hole No. \_\_\_\_\_ Sheet No. 3 Lot. \_\_\_\_\_ Total Depth. \_\_\_\_\_  
 Section. \_\_\_\_\_ Dep. \_\_\_\_\_ Logged By. \_\_\_\_\_  
 Date Begun. \_\_\_\_\_ Bearing. \_\_\_\_\_ Claim. \_\_\_\_\_  
 Date Finished. \_\_\_\_\_ Elev. Collar. \_\_\_\_\_ Core Size. \_\_\_\_\_

DEPTH	DESCRIPTION	SAMPLE No.	WIDTH OF SAMPLE				
159.5'	small fault						
159.5-168'	dark c. rock, with fault at 161-162' (v. altered rock here)				8'	88%	
168 - 170	fragmented, altered core - fault						
170 - 192'	dark porp. rock, phenocrysts (showing resorption) small faults at 173' - 176' - 178'						
					Au oz	Ag oz	Pb % Zn %
	1/4" stringers of qtz pyrite sphalerite Arsenopyrite @ 11' - 17' - 21' sampled together	5298	2'		.01	8.29	3.4 1.4
	Vein Material 78-BZ Sample Sulphide Margin	5299	1'		.18	7.34	1.7
	Vein Quartz	5300	1		.01	9.85	3.9
	Margin of Vein	6204	0.8'		1.72	2.12	Tr
		5299-5300-6204	Average	2.8	.56	6.74	2.0
			Average	4.0	.39	4.72	1.4

# DIAMOND DRILL RECORD

PROPERTY Venus Mines

HOLE No. 7

DIP TEST		
Footage	Angle	
	Reading	Corrected
	40°	

Hole No. \_\_\_\_\_ Sheet No. \_\_\_\_\_ Lat. \_\_\_\_\_ Total Depth 88'  
 Section 1-2 N. Drift U 29 - 34' Dep. \_\_\_\_\_ Logged By \_\_\_\_\_  
 Date Begun \_\_\_\_\_ Bearing N 83° E Claim \_\_\_\_\_  
 Date Finished \_\_\_\_\_ Elev. Collar \_\_\_\_\_ Core Size \_\_\_\_\_

DEPTH	DESCRIPTION	SAMPLE No.	WIDTH OF SAMPLE	Recovery	REC. %	
0 - 4'	light colored, altered andesite; phenocrysts rounded					
4'	v. thin stringers of pyr. galena, sphalerite @ 35° to core					
4 - 9'	altered country rock containing a little qtz, & pyrite					
9 - 15.5	vein material - ie: 6" margin of qtz, pyr, little arsenopyr. @ 75° to core 3' qtz, with 1" band of pyr, arsenopyr. @ 11.5'					
15.5 - 13.5	1' of qtz, with stringers & blebs of arsenopyr. & pyr.					
13.5 to 14.5	1 foot of non mineralized quartz					
14.5 - 15.5	1 foot of c. rock containing stringers of arsenopyr. pyr, galena					
15.5 - 25'	altered c. rock of hybrid appearance					
25'	fault with mylonite					
25 - 50'	c. rock becoming less altered - rock is dark in colour - contains a little pyrite @ 39'			1-50'	99%	
	faulting at 30' 38' and 47'					
50-72'	fresh c. rock - dark with irregular banding of light colour - ? alteration					
72 - 77'	fresh, dark coloured c. rock.					
77 - 82'	much altered c. rock - ? fault zone ? contains a little qtz.					
82 - 88.5	fresh c. rock					
	Vein sample at 9' HW of Vein	5295	0.5	.01	.85	T <sub>r</sub>
	Vein Quartz with arsenopyrite galena	5296	4.0	.04	.40	T <sub>r</sub>
	FW Margin at Vein sulphides qtz. Country Rock	5297	0.8	.12	.36	T <sub>r</sub>



1-1-South Drift

1-1-North Drift

1-2-North Drift

DDH 2  
Dip 10°

DDH 1  
Dip 0°

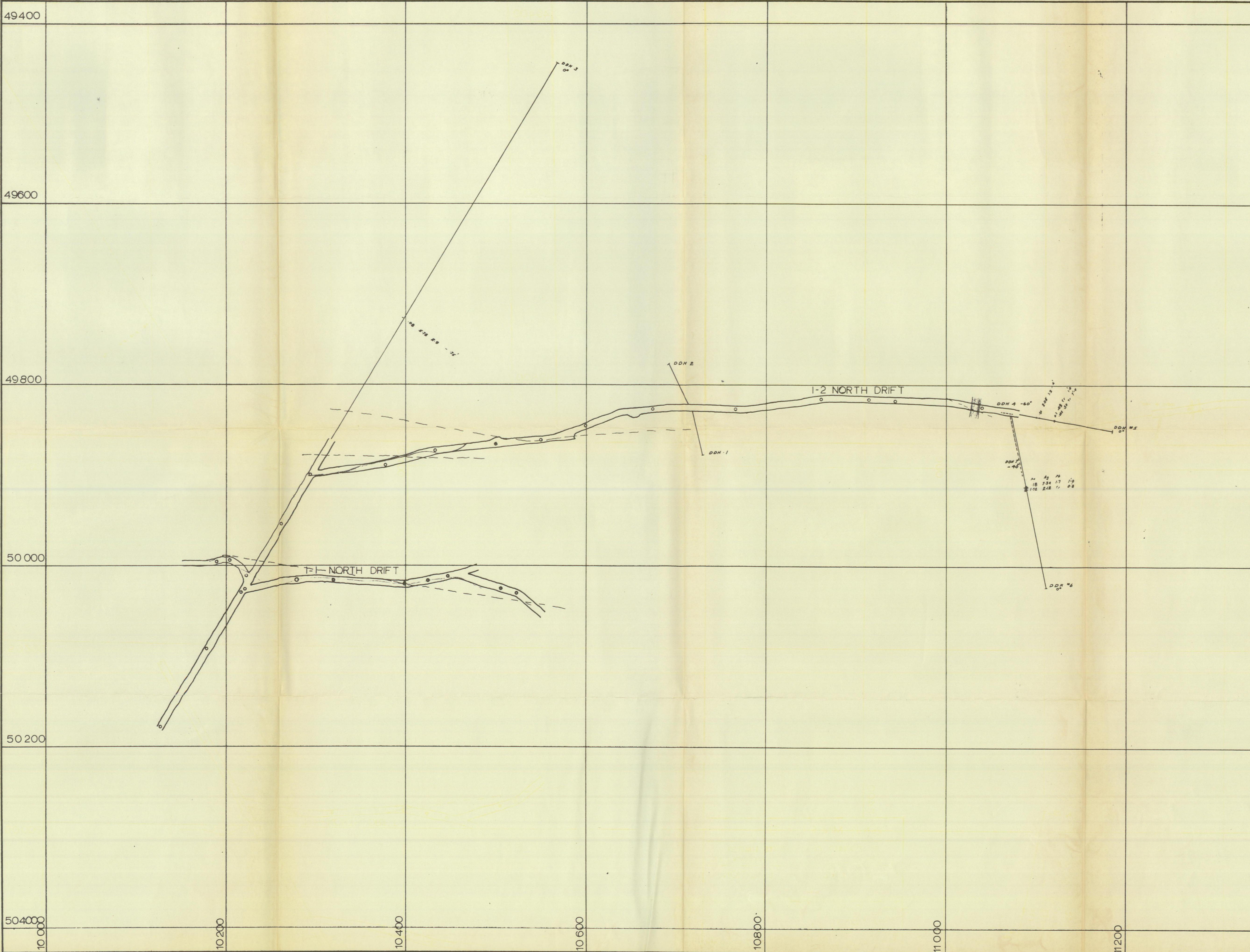
DDH 7  
Dip 40°

DDH 6  
Dip 0°

- Andesite
- Faulting
- Mineralized Vein Structures
- Pyrophylic Dike Material
- Trenching Zone

VENUS MINES LTD.  
 McDONALD CONSULTANTS LTD.  
 425 HOWE ST. VANCOUVER 1, B.C.  
 VENUS MINE - GEOLOGY/ASSAY OVERLAY

SCALE 1" = 25'  
 DRAWN A. Stottin  
 DATE 1/1/74  
 NUMBER 206-10



11400

VENUS MINES LIMITED	
<b>MacDONALD CONSULTANTS LIMITED</b>	
11 - 425 HOWE ST.	VANCOUVER 1, B.C.
DIAMOND DRILL HOLE LOCATION	
2750 LEVEL	
SCALE	1" - 50'
DRAWN	A Morton <sup>TRC</sup> G.N.M.
DATE	NOV '66
NUMBER	206 - 11

11200

50400  
1000

10200

10400

10600

10800

11000

11200

49400

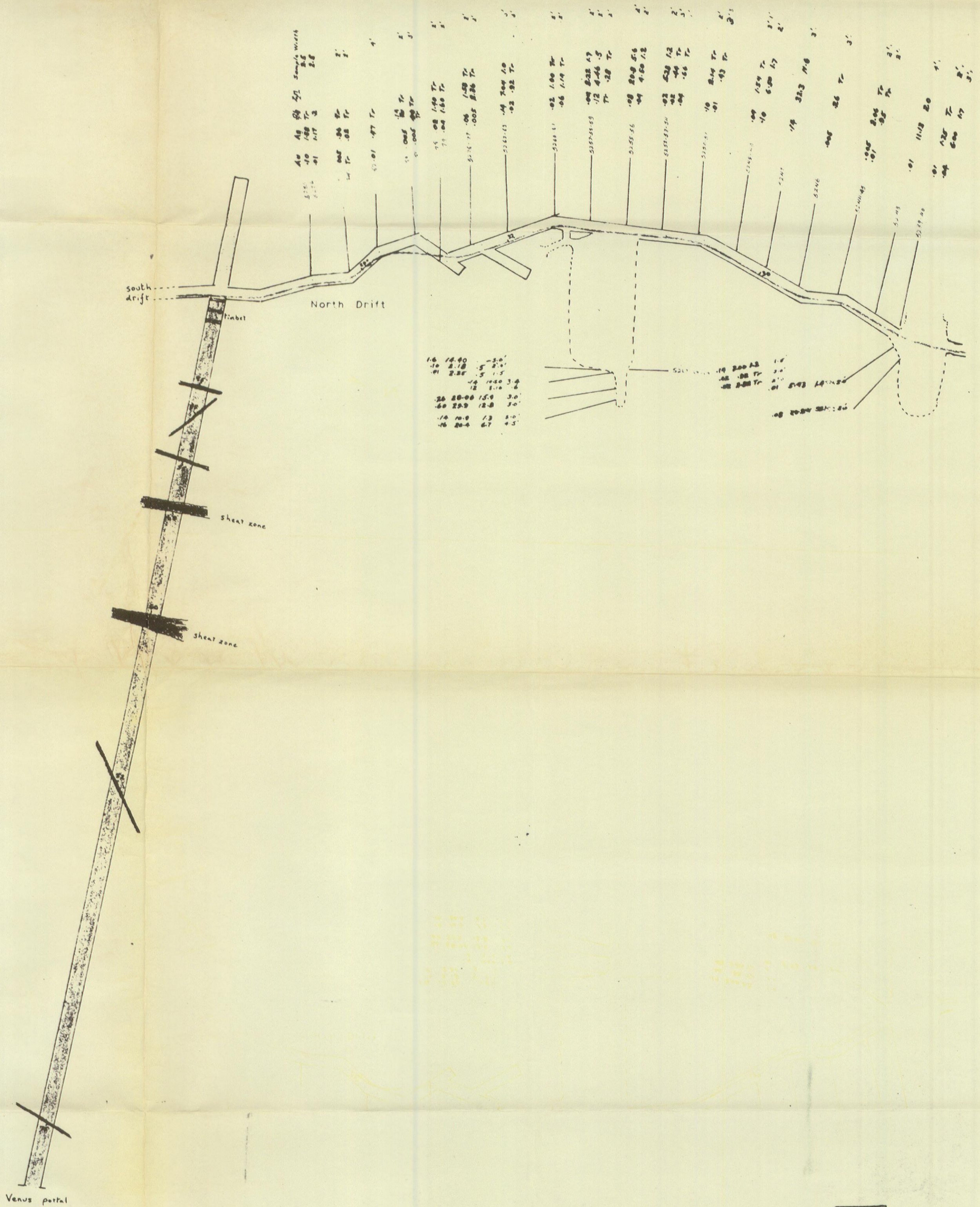

49600

49800




50000

50200

50400



16	14.80	-2.0'
18	14.80	5 2.5'
19	14.80	5 1.5'
20	14.80	15.0 3.0'
22	14.80	15.0 3.0'
24	14.80	15.0 3.0'
26	14.80	15.0 3.0'
28	14.80	15.0 3.0'
30	14.80	15.0 3.0'
32	14.80	15.0 3.0'
34	14.80	15.0 3.0'
36	14.80	15.0 3.0'

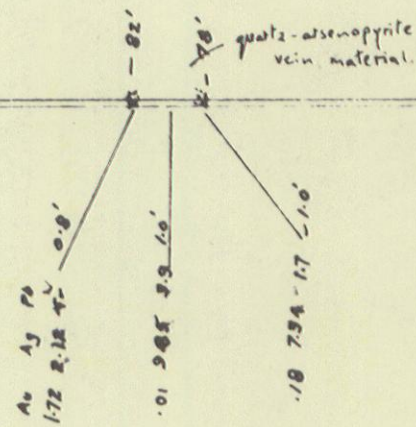
-  andesite
-  faulting
-  plot of Venus vein footwall

MacDonald Consultants Ltd.		
VENUS MINES LTD.		
DRAWN	ARTHUR	NUMBER 2 ADIT,
DATE	15/1/11	OLD VENUS MINE.
SCALE	1 inch = 40 feet.	
JOB	206-12	

E

DDH\*6  
Dip 0°

length 196'



.01 8.29 2.4  
Composite Sample


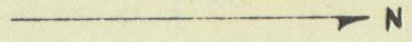
.01 8.57 2.0

1-2-NORTH  
DRAFT.

.04 .40 Tr - 4'  
.12 .56 Tr - 2.8'

DDH\*7  
Dip - 40°

<b>MacDonald Consultants Ltd.</b>		
VENUS LINES		
SCALE	1" = 10'	SECTION ALONG DDH*6 & 7.
DRAWN	A J M	
DATE	Nov 66	
NO.	206-13	



1.9	Tr	.22	Tr	-2'
1.02	Tr	5.94	1.7	0.5'
1.01	Tr	Tr	Tr	1.0'
1.12	Tr	1.48	Tr	1.0
1.005	Tr	.38	Tr	1.0

DDH #4  
Dip - 60°

**MacDonald Consultants Ltd.**

VENUS MINES.

SCALE	1 inch = 10 feet.	SECT <sup>n</sup> . OF 1-2-NDRIFT.
DRAWN	AJM	
DATE	Nov 66	
NO.	206-14	