



ASBESTOS CORPORATION (EXPLORATIONS) LIMITED

THETFORD MINES, QUE.
CANADA

814 Metropolitan Building
837 West Hastings Street
VANCOUVER 1, B.C.
MUtual 1-0015

December 3, 1964.

The Mining Recorder,
Department of Northern Affairs and
National Resources,
P.O. Box 249,
Dawson, Y.T.

Dear Sir:

During the winter of 1963-64 Boyles Brothers Drilling Company of Vancouver shipped a diamond drill and equipment into Dawson for Asbestos Corporation (Explorations) Limited. We subsequently engaged the R.D. Gillespie Construction Ltd. to ship this drill and allied gear into Clinton Creek by dozer cat train.

The remaining equipment necessary to initiate a drilling program along with foreman, drillers, helpers and cook arrived on the property during May and June of 1964, and diamond drilling commenced on June 8. Diamond drilling continued until June 27th and during this time two holes were completed. These were both vertical holes drilled with BX equipment, the first to a depth of 470' and the second to a depth of 520'.

This drilling was accomplished on the Foxy No. 11 Mineral Claim, Grant No. 79138. This claim has been grouped with the Foxy 7, Grant No. 79134 and the Foxy 9, 10 and 12, Grant Nos. 79136, 79137 and 79139 respectively under your date stamp of March 1st, 1963. These claims are held in the name of Asbestos Corporation (Explorations) Limited and are valid until August 20, 1965.

We would like to apply the costs of this drilling toward the assessment requirements on this group of five mineral claims for a further period of five years.


You will find attached the logs of the two diamond drillholes, a claim map drawn to a scale of 1"=1/2 mile, and a claim map drawn to a scale of 1" = 1000' showing the outline of these mineral claims and a plan map to a scale of 1" = 200' to show the position of the drillholes.

This work was accomplished by Mr. A.W. Dean and Mr. John Prochnau, geologists employed by Asbestos Corporation (Explorations) Limited. This work was under my direct supervision. I am a member of the Association of Professional Engineers of British Columbia.

The core from this drilling is stored at the campsite that was used for this work which is located on the Foxy No. 12 Mineral Claim and the position is shown on the attached map.

In the event you would like additional and supporting information we will be of course forward this to you.

Yours very truly,



W.G. Stevenson, P.Eng.
Regional Manager

enclosures -

Plan map showing mineral claims scale 1" = $\frac{1}{2}$ mile
Plan map showing mineral claims scale 1" = 1000'
Plan map showing diamond drill hole location
scale 1" = 200'
Logs of the two diamond drill holes C1 and C2.
Cheque #844 for \$125.00 to cover fee.

DATE DUE

DIAMOND DRILL LOG

HOLE NO. : 64-C-1
 AREA : Clinton Creek, Dawson, Yukon.
 LOCATION : 580' North, 40' East of Line Due
 North of South East corner of Claim Foxy # 11

<u>FOOTAGE</u>	<u>Remarks</u>
0-50	Casing (overburden)
50-61	Soft Black Slate with many quartz stringers parallel to schistosity - 50' - 52 schistosity angle 50° to core 52 - 57 " " 90° - 80° to core 57 - 61 " " 60° to core
61-68.5	Gray slate with some quartz stringers parallel to schistosity angle 45° to 50° to core.
68.5 - 71'	Carbonate contact Rock.
71 - 82.5	Shear serpentized peridotite ("fish-scale") - slightly magnetic
82.5 - 86	Slightly sheared serpentized peridotite - slightly magnetic.
86 - 87	"fish-scale"
87 - 91	Slightly sheared serpentized peridotite - occasional magnetite stringer.
91 - 130	Generally massive slightly (60%) serpentized peridotite - medium grained - many local magnetite stringers - occasional slicken slide with picrolite.
130 - 132	Fine grained Felsite Dyke possibly carbonate
132 - 140	Massive slightly serpentized peridotite
140 - 143	Fine to medium grained carbonate Dyke with some Talc at contacts
143 - 169	Massive slightly serpentized peridotite with many local concentration of magnetite - some picrolite on occasional slicken slide
169 - 178	Serpentized peridotite - with some magnetite stringers

June 15, 1964.

<u>FOOTAGE</u>	<u>Remarks</u>
178 - 190	Sheared serpentized peridotite with a trace of minor slip fibre
190 - 288	Serpentized peridotite with occasional slicken slide - some magnetite stringers - 5 fibre lines
288 - 293	Serpentized peridotite - (Pds) 6 fibre lines
293 - 305	Pds. - 4 fibre lines; 2 ----- 1/16" 's
305 - 330	Pds. - 6 fibre lines; 4 ----- 1/16" 's
330 - 360	Pds. - 2 fibre lines;
360 - 381	Pds. - 3 fibre lines; 6 ----- 1/16" 's
381 - 404	Pds. - 11 fibre lines; 2 ----- 1/16" 's; 2 ----- 1/8"
404 - 418	Serpentized peridotite, highly fractured with slicken slide
418 - 443	Serpentized peridotite with occasional slicken slide and carbonate stringers. 11 fibre lines; 4 ----- 1/16" 's; 1 ----1/8"
443 - 470	Above Rock with 6" of Picrolite at 452. 7 fibre lines; 3 ----- 1/16" 's; 1 ----- 1/8"

LOGGED BY.....A. W. Dean

(Signed By) A. W. Dean

DIAMOND DRILL CORE LOG

D.D.H. No. - 64-C-2

Angle - 90°

Logged by - A.W. Dean

Located - On the Foxy #11 Claim some 1200 feet N 44° E of location post number one of the Foxy #11 Claim, Clinton Creek Area, Dawson, Yukon.

<u>Footage</u>	<u>Remarks</u>
0 - 55	Overburden
55 - 60	"Hardpan Clay" with limonitic stain
60 - 88	Decomposed shale or siltstone (No core recovery)
88 - 131	Black Slate with some disseminated pyrite. Occasional 1" to 3" quartz stringers. Angle of schistosity is 80° to 90° to the core (20' core loss).
131 - 133	Carbonate contact rock
133 - 150	Slightly sheared serpentized peridotite with many random carbonate stringers, some disseminated magnetite present (5' core loss)
150 - 156	Serpentized peridotite with random magnetite stringers
156 - 172	Sheared serpentized peridotite "Fish Scale" magnetite present in fair amounts. Some weak ship fibre at 171'.
172 - 175	Massive serpentized peridotite
175 - 180	Pale grey green rock, possibly a fine grained diorite, disseminated pyrite and two 1" picrolite veins.
175 - 180	Present
180 - 182	Sheared serpentized peridotite "Fish Scale" with a minor amount of weak ship fibre.
182 - 189	Pale grey green rock, possibly a fine grained diorite.
189 - 211	Sheared serpentized peridotite "Fish Scale" with trace amounts of weak ship fibre.
211 - 215	Serpentized peridotite, generally massive with occasional picrolite and magnetite stringers.

Diamond Drill Core Log

215 - 220 Same with: 3 - 1/16s"; 1-1/8"; 1-5/16"
(5/16" fibre vein 20° to the core)

220 - 225 Same with: 9 - 1/16"s; 3-1/8"

225 - 230 " " 1 - 1/16"; 1-1/8"

230 - 235 " " 3 - 1/16"; 1-1/8"

235 - 265 Serpentinized peridotite, generally massive with
nearly 40% medium grained remenant pyroxene in
places. Random stringers and disseminated magnetite
present also.

265 - 285 Same with: 5-1/16"s; 1-1/8"

285 - 308 " " 2-1/16"s

308 - 315 " " 1-3/16"s

315 - 330 " " 3-1/16"

330 - 347 Serpentinized peridotite with many 1" to 2" picrolite
veins. Remenant pyroxene approach 40% of the rock in
places. Random magnetite stringers.

347 - 352 Sheared serpentinized peridotite "Fish Scale".

352 - 421 Serpentinized peridotite with many 1" to 2"
pickolite veins. Random magnetite stringers throughout.
Remenant pyroxene approach 30% of the rock in 5' to 10'
widths in places.

421 to 462 Same with: 5 - 1/16"s; 2-1/8"s.

462 to 485 " " 3 - 1/16"s.

485 - 520 "

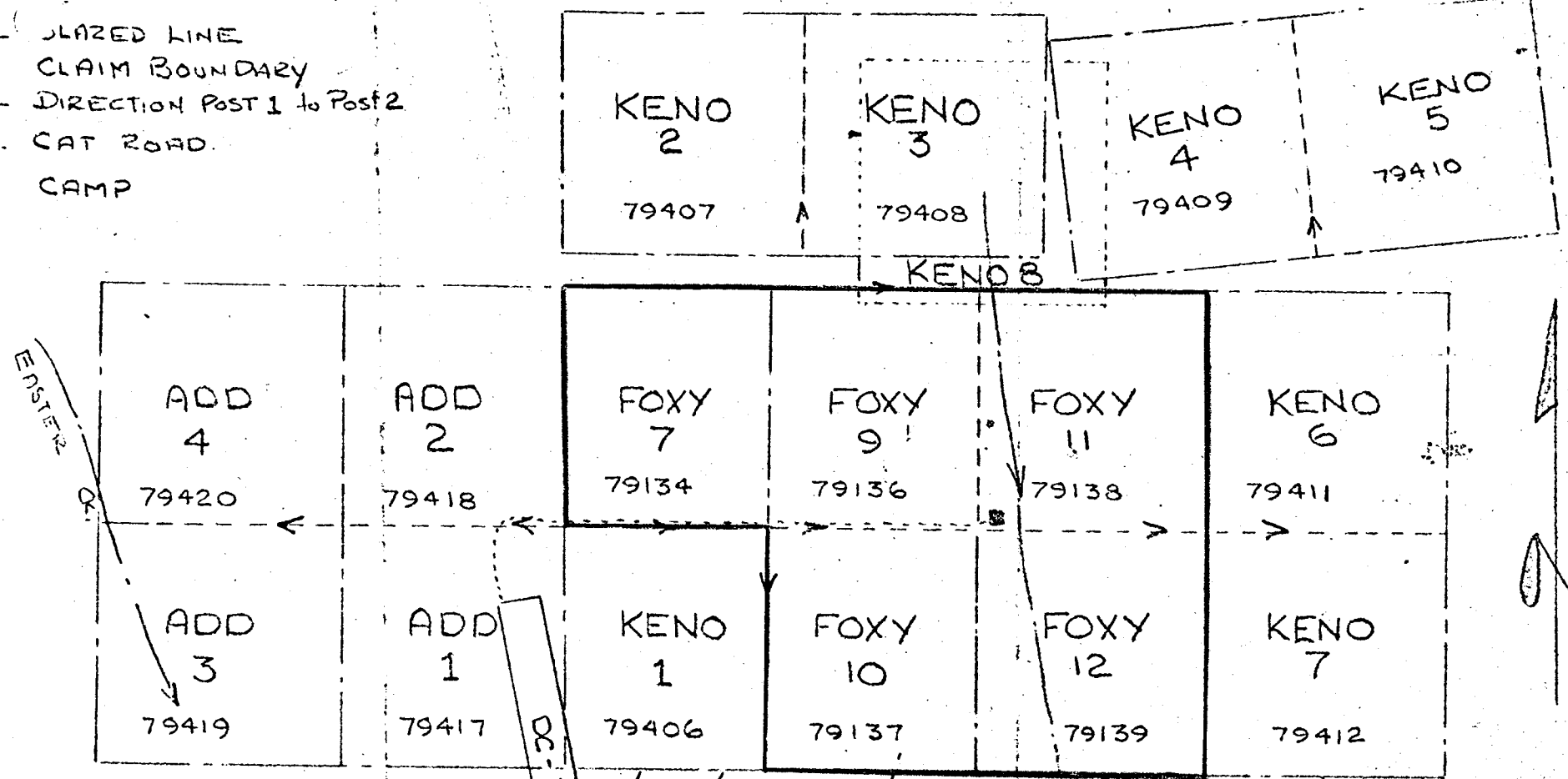
END OF HOLE

Signed

"A.W. Dean"

Drilling commenced: June 15, 1964
Drilling completed: June 27, 1964.

- - - - - BLAZED LINE
- - - - - CLAIM BOUNDARY
- - - - -> DIRECTION POST 1 to Post 2
- - - - - CAT ROAD
- CAMP



ROUGH SKETCH SHOWING:

A. C. L. CLAIMS
 (FOXY 7, 9-12; ADD 1-4;
 KENO 1-8) IN
 CLINTON CK. AREA
 YUKON

scale 1" = 1000'

Pace and Compass Survey.

SHEET 116-C-7

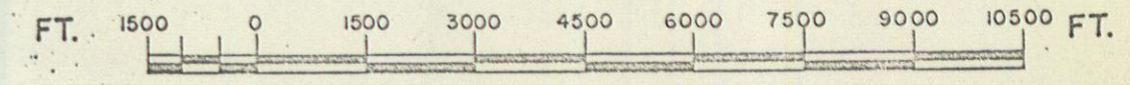
LATITUDE 64° 15' To 64° 30'
LONGITUDE 140° 30' To 141° 00'

FORTY MILE

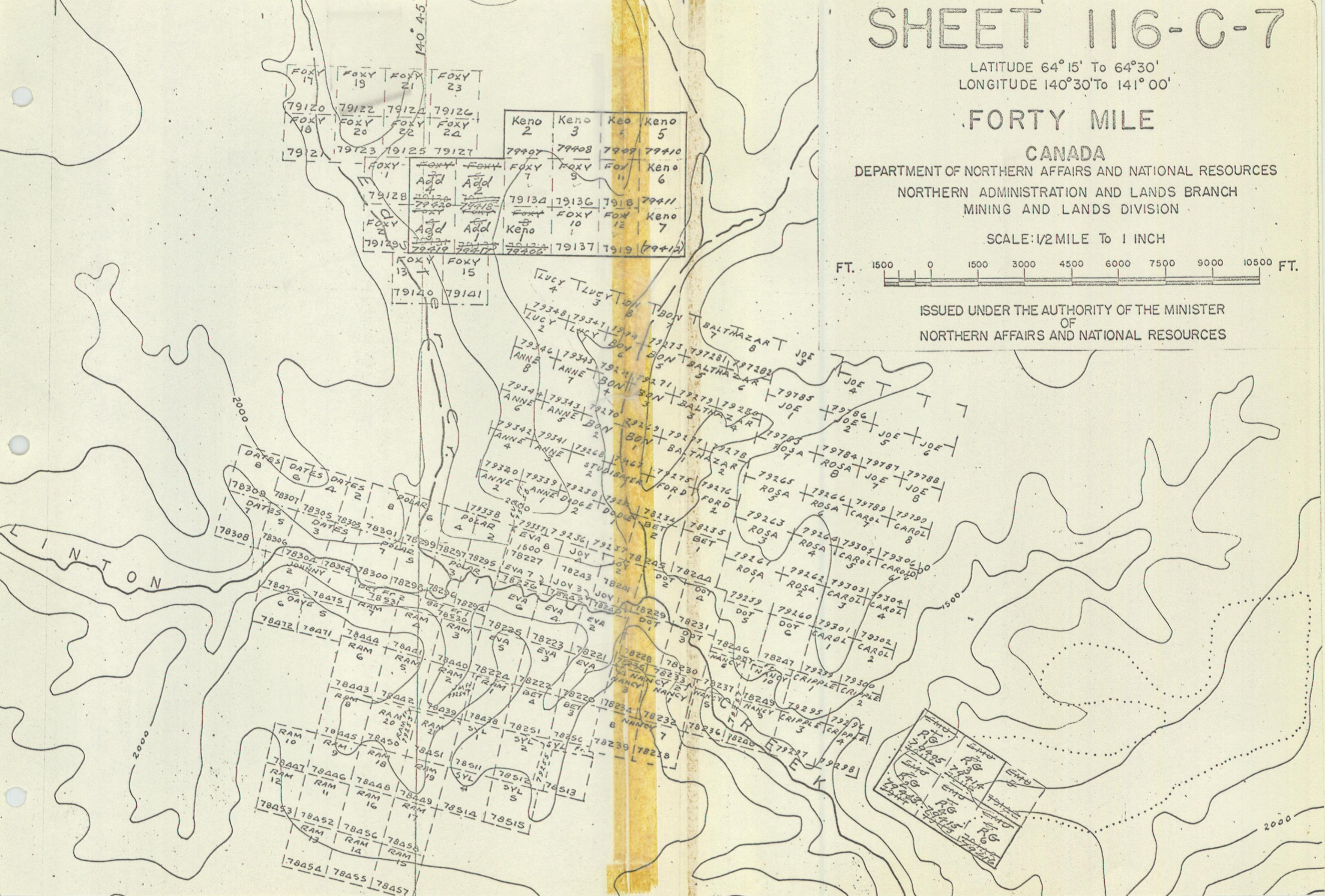
CANADA

DEPARTMENT OF NORTHERN AFFAIRS AND NATIONAL RESOURCES
NORTHERN ADMINISTRATION AND LANDS BRANCH
MINING AND LANDS DIVISION

SCALE: 1/2 MILE To 1 INCH



ISSUED UNDER THE AUTHORITY OF THE MINISTER
OF
NORTHERN AFFAIRS AND NATIONAL RESOURCES



⊕ Vertical BX DRILL Hole

----- Claim Line

————— Claim Boundary



64-C-2
⊕

64° 29'
+

⊕ 64-C-1

▨ CAMP

Foxy #9 Foxy #11
Foxy #10 Foxy #12

* KEN06
* KEN07

1" = 200'

140° 44'
+

DIAMOND DRILL HOLE
LOCATION
FOXY # 11
CLINTON CREEK AREA, Y.T.