


DAWSON

FROM: Mining Recorder of

TO: Regional Manager, Mineral Rights at Whitehorse, Y.T



120066

FOR ACTION ARE:

NEW APPL'N for PLACER LEASE to PROSPECT : Name:

RENEWAL APPL'N PLACER LEASE to PROSPECT : Name:

AFFIDAVIT of EXPENDITURE on PLACER LEASE. Name:

SECURITY DEPOSIT

FINANCIAL ABILITY/ADDITIONAL INFORMATION

ASSIGNMENT of PLACER LEASE No.

From: To:

GROUPING APPL'N UNDER SEC.52(2) PLACER MINING ACT.

Owner:

~~DIAMOND~~ DRILL LOGS: LAWRENCE F. BUSCH

Claims: P21278, P21283, P21502-03, Claim sheet no.: 115-0-149

QUARTZ ASSESSMENT REPORT: P21975-82, P24554-60, P25165-67

Claims: Claim sheet no.:

Type of report:

Submitted by:

Cls. work performed on

\$ Req. for ren. application

for information only.

[Signature]
Signature

Date Ret.

REPLY ACTION.



DEPARTMENT OF INDIAN AFFAIRS AND NORTHERN DEVELOPMENT

YUKON PLACER MINING ACT


SCHEDULE "B" FORM 2

APPLICATION FOR RENEWAL OF GRANT FOR PLACER MINING

FILE DOCUMENT

NUMBER D797(F14)

NOTE: This form to be submitted in triplicate to the Mining Recorder for the District in which the claim is recorded, with a sketch of the location.



Mining District <u>Dawson</u>	
I, (name) <u>LARRY F BUSCH</u>	Occupation <u>miner</u>
Of, (postal address) <u>P.O. Box 6673 Helena, Montana 59604 USA</u>	

Hereby apply under the Yukon Placer Mining Act for a renewal of a grant to a placer mining claim number(s) P 25165 thru P 25166

P 24554 - P 24560 P 21502 P 21503 P 21253 P 21276 P 21975 - P 21982
22 claims on Placer sheet 115-C-149 located back side Paradise off
I MAKE OATH AND SAY THAT:- Hester Creek

1. I am the owner of the said placer mining claim and hold a grant (or renewal) for the said claim(s) dated the 3rd day of June 19 85.

2. Work has been done on the said claim(s) to the value of at least 18,353.12 dollars in accordance with the schedule of representation work prepared by the Commissioner of the Yukon Territory, since the 16th day of June 19 85.

The following is a detailed statement of such work:- see attached work sheet for outline of work. Tony Kapp using his P-7 Cat did stripping & the building of a small (less than 10 feet high) water storage pond along with stripping. Lane Busch using a B-8-H did stripping on claims 24555, 24556, 24557, & some of 21976 21977. Total yardage moved is approximately 14,851 yds times \$1.12 per dollar amount of 16,633.12 Lane Busch & Larry F Busch did two deep drilling holes of total depth of 86 feet for dollar amount of 1720. I request

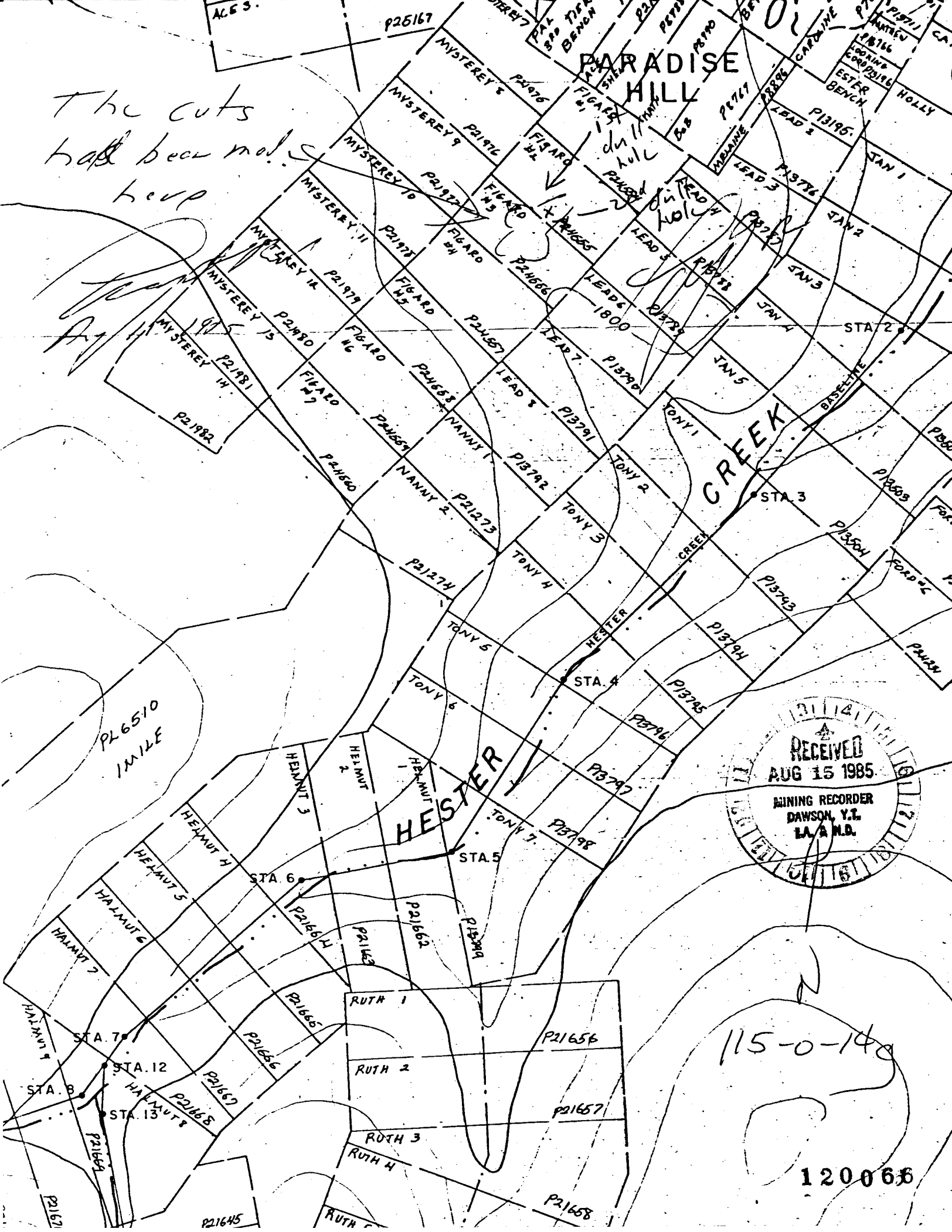
Sworn before me at DAWSON CITY in the Yukon Territory, this 15^E day of August 19 85

applied equally as extra credit toward 4 years renewal of each claim
[Signature]
Owner or Agent

[Signature]
(Notary Public)

The cuts
have been made
heap

PARADISE HILL

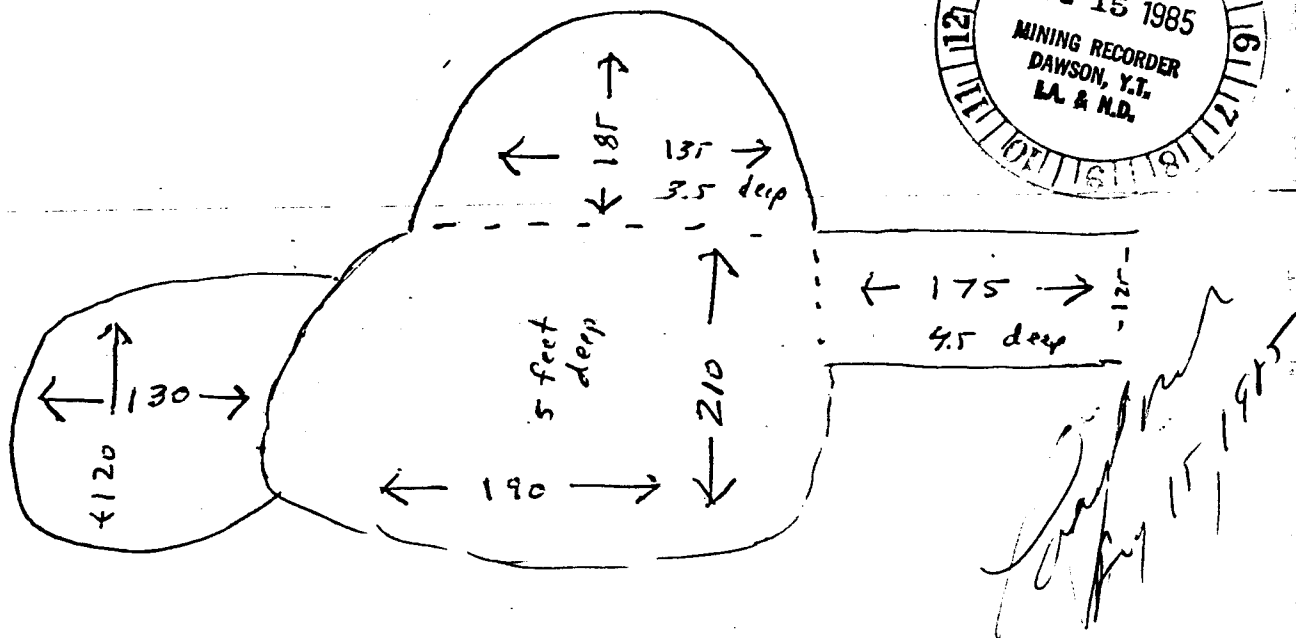


RECEIVED
AUG 15 1985
MINING RECORDER
DAWSON, Y.T.
I.A. & N.D.

115-0-140

120066

Paradise Hill Back Side claim # P 24555
 P 24556 into P 21977 P 21976



Below are the dimensions
 on work done by Tony Kopp with
 a D-7 Cat & home Bosch with
 a D-8 Cat

width	depth	depth	
125	X 175	X 4.5	= 984375 ÷ 27 = 3646
185	X 135	X 3.5	= 87412 ÷ 27 = 3238
210	X 190	X 5	= 199500 ÷ 27 = 7389
120	X 130	X 1	= 15600 ÷ 27 = 578
			14851

attached are the two drill
 hole sites total depth 86 feet
 at 20.00 per ft. 1720

Placer Sheet 115-0-146

Paradise Hill Back side PLACER DRILL SAMPLING REPORT

claim P-24555


DATE: July 25, 1985 TIME: 10:40 AM - 7:00 pm DRILL HOLE NO. 1

DRILLER: Harry F Busch DIAMETER OF HOLE: 2"
 HELPER: Kane K Busch DEPTH OF CASING: None
 DEPTH OF OVERBURDEN: 8 DRILLING TIME: 7 hours
 DEPTH TO BEDROCK: unknown DRILL PREPARATION: 2 hours 40 minutes
 TOTAL FOOTAGE DRILLED: 39 DOWNTIME: 1 hr 20 min

FOOTAGE	SAMPLE NUMBER	REMARKS
0-5		muck with some reddish color
9-15		red sands & some gravels
16-22		grayish sand & gravels
23		hit rock drilled thru it finally
24-39		white sand & gravels - couldn't drill any more

GENERAL COMMENTS:
 The following information on drill & bits used. Drill is Hydra 400-P with Tecumseh Engine. Bits used Heavy Duty Probe bit; Rock Core bit; special plated Hard faced Reamer bit; and some special made carbide tipped bits for this area. All Recovery is water flushed samples.

CONCENTRATOR REMARKS:



SIGNED (DRILLER) Harry F Busch
 (CO-REP) Kane K Busch

Paradise Hill PLACER DRILL SAMPLING REPORT Claim P-24555
 Park Side

DATE: July 27, 1985 TIME: 9:15 AM DRILL HOLE NO. 2

DRILLER: Larry F Busch DIAMETER OF HOLE: 2"

HELPER: Lane K Busch DEPTH OF CASING: None

DEPTH OF OVERBURDEN: 3 DRILLING TIME: 6 hrs 30 minutes


DEPTH TO BEDROCK: unknown DRILL PREPARATION: 20 minutes

TOTAL FOOTAGE DRILLED: 47 DOWNTIME: None

FOOTAGE	SAMPLE NUMBER	REMARKS
0-3		muck
4-10		red sands & gravels
11-30		grayish sand & gravels
31-33		rock very dark
34-47		white sands & gravels

GENERAL COMMENTS:
 The following information on drill & bits used. Drill is Hydra 400-P with Tecumseth Engine. Bits used Heavy Duty Probe bit; Rock Core bit; special plated Hard faced Reamer bit; and some special made carbide tipped bits for this area. All Recovery is water flushed samples.

CONCENTRATOR REMARKS:



SIGNED (DRILLER) Larry F Busch
 (CO-REP) Lane K Busch