

MAP NO.: PLACER ASSESSMENT REPORT X
105 M 13 PROSPECTUS
106 D 04 CONFIDENTIAL X
115 P 16 OPEN FILE

DOCUMENT NO: 120005B
MINING DISTRICT: MAYO
TYPE OF WORK: MAYO

REPORT FILED UNDER: Canada Tungsten Mining Corporation

DATE PERFORMED: June 15-26, 1981

DATE FILED: April 5, 1982

LOCATION: LAT.: 64° 00'N

AREA: Secret Creek

LONG.: 136° 00'W

VALUE \$: 3,167.65

CLAIM NAME & NO.: PL5156

WORK DONE BY: M.D. Philpot, Bema Industries Limited

WORK DONE FOR: Canada Tungsten Mining Corporation

DATE TO GOOD STANDING:

REMARKS: SECRET CREEK



PLACER TESTING PROGRAM ON SECRET CREEK

PLACER LEASE 5156

120005



CANADA TUNGSTEN MINING CORP Placer
SECRET CREEK 105 M 13, 106 D 4, 115 P 16
1981 64 00'N, 136 00'W
Mayo M.D.

Reference:

Claims: Placer Lease PL5156

Source: Summary by T. Bremner of assessment report
12005 by M.D. Philpot.

History:

The only evidence of past placer activity consists of several old cabins and a small sluicing operation near the lower end of the creek. Ten trenches were excavated by Bema Industries in 1980, removing 2161 cubic yards of gravel. 11 concentrate samples were analysed for gold, silver, tungsten and tin.

Description:

Secret Creek flows south through a narrow valley into Swede Creek, 45 km north-northwest of Mayo. A poplar-covered gravel bench forms the west bank. The lease extends two miles upstream from the confluence of Secret and Swede Creeks.

Current Work and Results:

The gravel bench was trenched using a D7 and a backhoe, and 68 cubic yards (52 cubic metres) of gravel was sluiced. The fine material was examined for scheelite with an ultraviolet lamp, washed, run through a concentrator and panned. The concentrate was examined with a microscope and an ultraviolet lamp and analysed for gold, silver, tungsten and tin. Small amounts of gold, scheelite and possible cassiterite were recorded visually. An assay of the concentrate gave 2.62 oz/ton Ag, 14.48 oz/ton Au, 0.25% W03 and 0.73% Sn.

PLACER TESTING PROGRAM ON SECRET CREEK

PLACER LEASE 5156

Mayo Mining District

N.T.S.: 105 M/13, 106 D/4, 115 P/16

64⁰⁰' Latitude, 136⁰⁰' Longitude

Located 45 kilometres north-northwest of Mayo, Yukon Territory

Owned by:

CANADA TUNGSTEN MINING CORPORATION LIMITED
Executive Office
Box 12525, Oceanic Plaza
Ste. 1600-1066 W. Hastings St.
Vancouver, B.C. V6E 3X1

Work by:

BEMA INDUSTRIES LTD.
19945-56th Avenue
Langley, B.C. V3A 3Y2

M.D. Philpot, B.Sc.

December, 1981

TABLE OF CONTENTS

	<u>PAGE</u>
1.0 INTRODUCTION.	1
1.1 LOCATION AND ACCESS	1
1.2 PHYSIOGRAPHY.	1
1.3 PROPERTY.	2
1.4 HISTORY	2
2.0 PLACER EVALUATION PROGRAM	3
2.1 RESULTS	3
3.0 CONCLUSIONS	5
4.0 RECOMMENDATIONS	6

STATEMENT OF DIRECT COSTS

STATEMENT OF QUALIFICATION

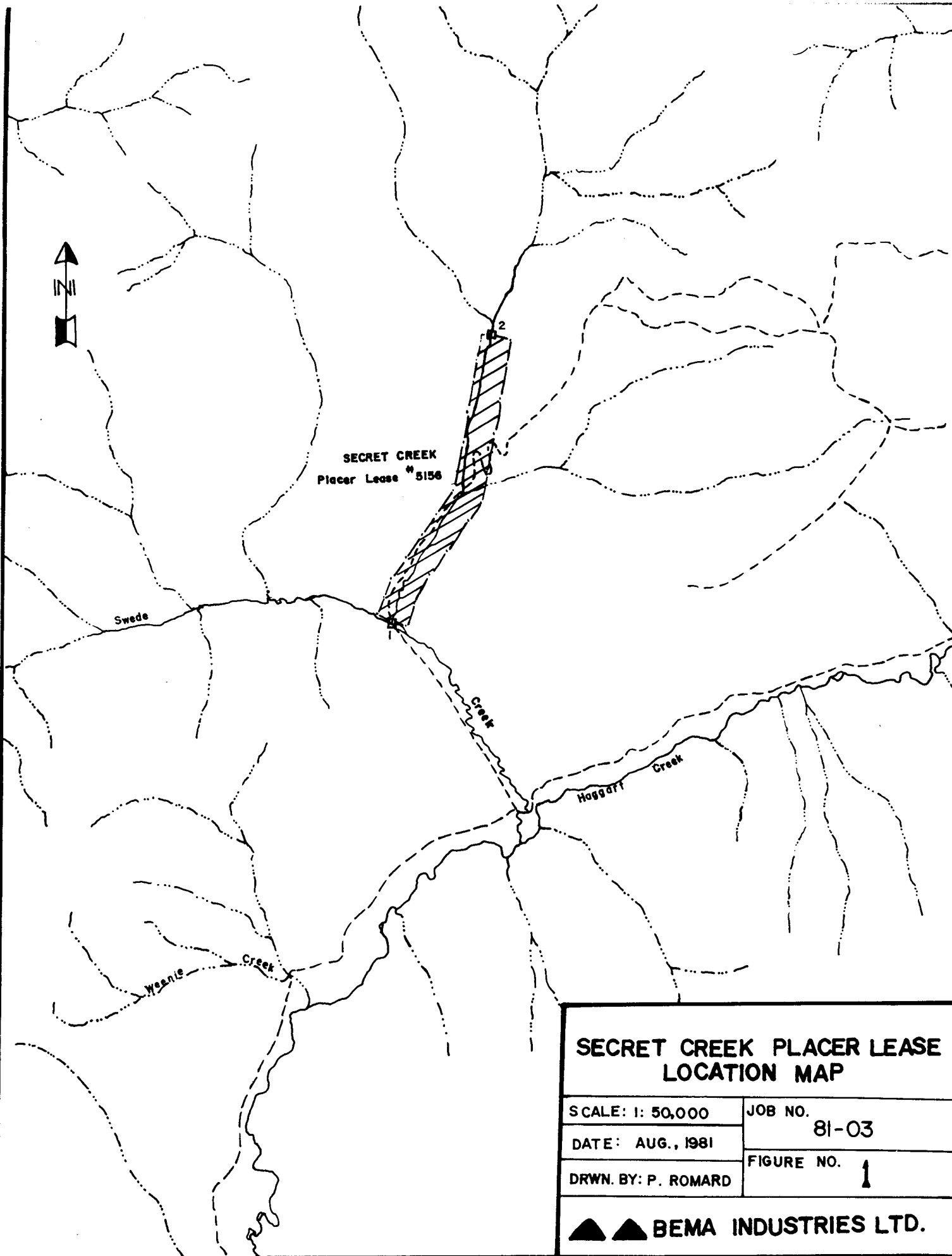
APPENDIX

Appendix I - Chemex Labs Ltd. - Geochemical and Assay Sheets

LIST OF FIGURES

Figure 1 - Secret Creek - Location Map Scale - 1:50,000

Figure 2 - Detailed Map of Secret Creek Placer
Evaluation Site Scale - 1:500



SECRET CREEK
Placer Lease # 5156

Swede

Secret
Creek

Haggart
Creek

Weenie
Creek

**SECRET CREEK PLACER LEASE
LOCATION MAP**

SCALE: 1: 50,000

JOB NO.

81-03

DATE: AUG., 1981

FIGURE NO.

1

DRWN. BY: P. ROMARD

 **BEMA INDUSTRIES LTD.**

.... /1

1.0 INTRODUCTION

Placer lease, 5156, is owned by Canada Tungsten Mining Corporation Limited. Bema Industries Ltd. was contracted to carry out a placer evaluation program and to ensure that the assessment work was completed.

With the purpose of determining the heavy mineral potential, one trench was excavated on the right bank bench of Secret Creek. Fifty-three (53) cubic metres (68 cubic yards) of bench gravel was run through a sluice box. The concentrate from the sluice box was further upgraded with the use of a Dixie Doodlebug portable wash plant and mineral concentrator and pan. The resulting heavy mineral concentrate was sent to Chemex Labs Ltd. to be assayed for gold, tungsten, tin and silver.

This report describes the method of evaluation, results and makes recommendations for further exploration.

1.1 LOCATION AND ACCESS

Secret Creek placer lease is located forty-five (45) kilometres north-northwest of Mayo, Yukon Territory at 64⁰⁰⁰' latitude and 136⁰⁰⁰' longitude. Access to the lease is by a rough four wheel drive road which follows Swede Creek for two and one half (2.5) kilometres from its juncture with the South McQuesten-Dublin Gulch road. At the confluence of Swede and Secret Creeks the road turns right and parallels Secret Creek for several kilometres to the now abandoned Peso Silver mine location. The testing location is four hundred (400) metres up this road, adjacent to Secret Creek (see Figure 1).

1.2 PHYSIOGRAPHY

Secret Creek is confined within a narrow valley. A prominent gravel bench parallels the right bank of Secret Creek. Vegetation is restricted to deciduous trees on the bench and stunted spruce and "buck brush" on the north-facing slope and valley.

.... /2

1.3 PROPERTY

Placer lease 5156 is a two mile placer lease located within the Mayo Mining District on map sheet indexes 105 M/13, 106 D/4 and 1/5 P/15. The lease commences at number one post which is positioned at the junction of Swede and Secret Creeks and ends approximately three (3) kilometres upstream. The expiry date for the Secret Creek placer lease is March 31, 1982.

1.4 HISTORY

A small ground sluicing operation and several old log cabins along the lower limits of Secret Creek provide the only evidence of any placer work done in the past.

In August, 1980 Bema Industries Ltd. conducted a placer evaluation program for Canada Tungsten on Secret Creek. Ten (10) trenches were excavated with the removal of two thousand, one hundred sixty-one (2,161) cubic yards of gravel. Eleven (11) representative heavy mineral samples were analysed for gold, silver, tungsten and tin.

.... /3

2.0 PLACER EVALUATION PROGRAM

With the aid of a D7G caterpillar a trench (A) was excavated on the right bank bench of Secret Creek. The trench was further excavated with a 931 B tractor mounted backhoe of which fifty-two (52) cubic metres (68 cubic yards) of bench gravel was run through the sluice box.

The bench gravel is comprised of predominantly subrounded quartzite, phyllite and granodiorite cobbles. Thin layers and lenses of sand and silt are interbedded with the gravel. The lower portion of gravel is partially cemented by manganese and limonite oxides.

A five (5) mesh screen was used to wash and screen the sluice box concentrate. The plus five (+5) mesh material was visually examined for gold and lamped for scheelite with an ultra-violet (uv) light. The minus five (-5) mesh material was run several times through a Dixie Doodlebug portable wash plant and mineral concentrator. The resulting concentrate was further upgraded by panning. The heavy mineral concentrate was then examined under a stereomicroscope for mineral identification, lamped with an ultra-violet lamp, and sent to Chemex Labs Ltd. to be analysed for gold, silver, tungsten and tin.

Upon request from the water-use inspector all test pits from the 1980 and 1981 field season were filled back in.

2.1 RESULTS

The results are not considered quantitative since gold analysis by Chemex Labs Ltd. was by fire assay. Fire assay includes the total amount of gold within the sample, whereas analysis by amalgamation includes only the free gold content.

Results by Chemex Labs Ltd. are outlined below and only give an indication as to the presence of gold and other heavy minerals.

.... /4

GEOCHEMICAL ANALYSIS

SAMPLE DESCRIPTION	Ag ppm	Au ppb	W ppm	Sn ppm
S.C. - 8	3.0	10,000	400	1,000

ASSAY

	Ag (F.A.) oz/ton	Au (F.A.) oz/ton	WO ³ %	Sn %
S.C. - 8	2.62	14.48	0.25	0.73

A stereomicroscope examination indicated that the following heavy minerals were observed: gold (low), scheelite (low), cassiterite? (low), magnetite (moderate), amphiboles (moderate) and quartz, feldspars (high).

.... /5

3.0 CONCLUSIONS

Assay results and stereomicroscope examination of heavy mineral concentrate samples indicate Secret Creek is gold, tungsten and tin bearing. Quantitative results were not obtained from the sampling program, therefore no conclusive data as to the dollar value per cubic yard is available.

.... /6

4.0 RECOMMENDATIONS

A continued placer evaluation program on a larger scale other than covering assessment costs is definitely recommended. A successful drill program at Dublin Gulch has demonstrated the effectiveness of an overburden drill in evaluating placer properties and should be implemented on Secret Creek.

STATEMENT OF DIRECT COSTS

DATE	PERSONNEL	EQUIPMENT	YARDS	FUEL \$2.30/gal	GEOCHEMISTRY	TOTAL
June 15/81	M. Philpot (Project Geologist) \$275/day x 1 day = \$275.00 B. Mann (Geological Asst.) \$95/day x 1 day = \$95.00 G. Rodgers (Operator) \$15/hr x 6.5 hr = \$97.50 D. Van Sandick \$15/hr x 8 hr = \$120.00	D7G (stripping and trenching) \$52.50/hr x 6.5 hr = \$341.25	288 yd ³ x \$1/yd ³ = \$288.00	5 gal/hr x 6.5 hr. \$74.75		\$ 1,291.50
June 16/81	M. Philpot (Project Geologist) \$275/day x .5 day = \$137.50 D. Van Sandick (Operator) \$15/hr x 8 hr = \$120.00 B. Mann (Geological Asst.) \$95/day x 1 day = \$95.00	931 B \$22.50/hr x 8 hr = \$180.00		3 gal/hr x 8 hr \$55.20		587.70
June 17/81	M. Philpot (Project Geologist) \$275/day x .5 day = \$137.50 D. Van Sandick (Operator) \$15/hr x 8 hr = \$120.00 B. Mann (Geological Asst.) \$95/day x 1 day = \$95.00	931 B \$22.50/hr x 8 hr = \$180.00	68 yd ³ x \$1/yd ³ = \$68.00	3 gal/hr x 8 hr \$55.20		655.70
June 26/81	B. Mann (Geological Asst.) \$95/day x .5 day = \$47.50				\$ 45.25	92.75
September 22/81	D. Van Sandick (Operator) \$15/hr x 8 hr = \$120.00	D7G (filling trenches back in) \$52.50/hr x 8 hr = \$420.00				540.00
TOTAL	\$1,460.00	\$1,121.25	\$356.00	\$185.15	\$45.25	\$3,167.65

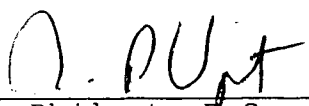
STATEMENT OF QUALIFICATIONS

I, MICHAEL D. PHILPOT OF BEMA INDUSTRIES LTD. DO HEREBY CERTIFY THAT:


1. I am a graduate of the University of British Columbia and hold the following degrees:

B.Sc. Geology, 1978
2. I have practised my profession as a geologist since 1978.
3. I have no interest, direct or indirect, in the property or shares of
nor do I expect to receive any such interest.
4. That the information contained in this report is both true and correct to the best of my knowledge.

Signed: _____


M.D. Philpot, B.Sc.
Geologist

Date: _____



APPENDIX I

CHEMEX LABS LTD. - GEOCHEMICAL AND ASSAY SHEETS



CHEMEX LABS LTD.

212 BROOKSBANK AVE
NORTH VANCOUVER, B.C.
CANADA V7J 2C1
TELEPHONE: (604)984-0221
TELEX: 043-52597

• ANALYTICAL CHEMISTS • GEOCHEMISTS • REGISTERED ASSAYERS

CERTIFICATE OF ASSAY

TO : Bema Industries Ltd.,
Ste. 203 - 19945 56th Ave.
Langley, B.C.
V3A 3Y2

CERT. # : A8113046-001-
INVOICE # : I8113046
DATE : 08-SEP-81
P.O. # : NONE
81-03

Sample description	Prep code	W03 percent	Sn percent	Ag (FA) oz/t	Au (FA) oz/t		
SECRET CK. SC-8	208	0.25	0.73	2.62	14.480	--	--
SWEDE CK. SC-9	208	0.16	1.26	6.62	52.500	--	--

.....
Registered Assayer, Province of British Columbia





CHEMEX LABS LTD.

212 BROOKSBANK AVE
NORTH VANCOUVER, B.C.
CANADA V7J 2C1
TELEPHONE: (604)984-0221
TELEX: 043-52597

-- ANALYTICAL CHEMISTS

-- GEOCHEMISTS

-- REGISTERED ASSAYERS

CERTIFICATE OF ANALYSIS

TO : Bema Industries Ltd.,
Ste. 203 - 19945 56th Ave.
Langley, B.C.
V3A 3Y2

CERT. # : A8113046-001-
INVOICE # : I8113046
DATE : 08-SEP-81
P.O. # : NONE
81-03

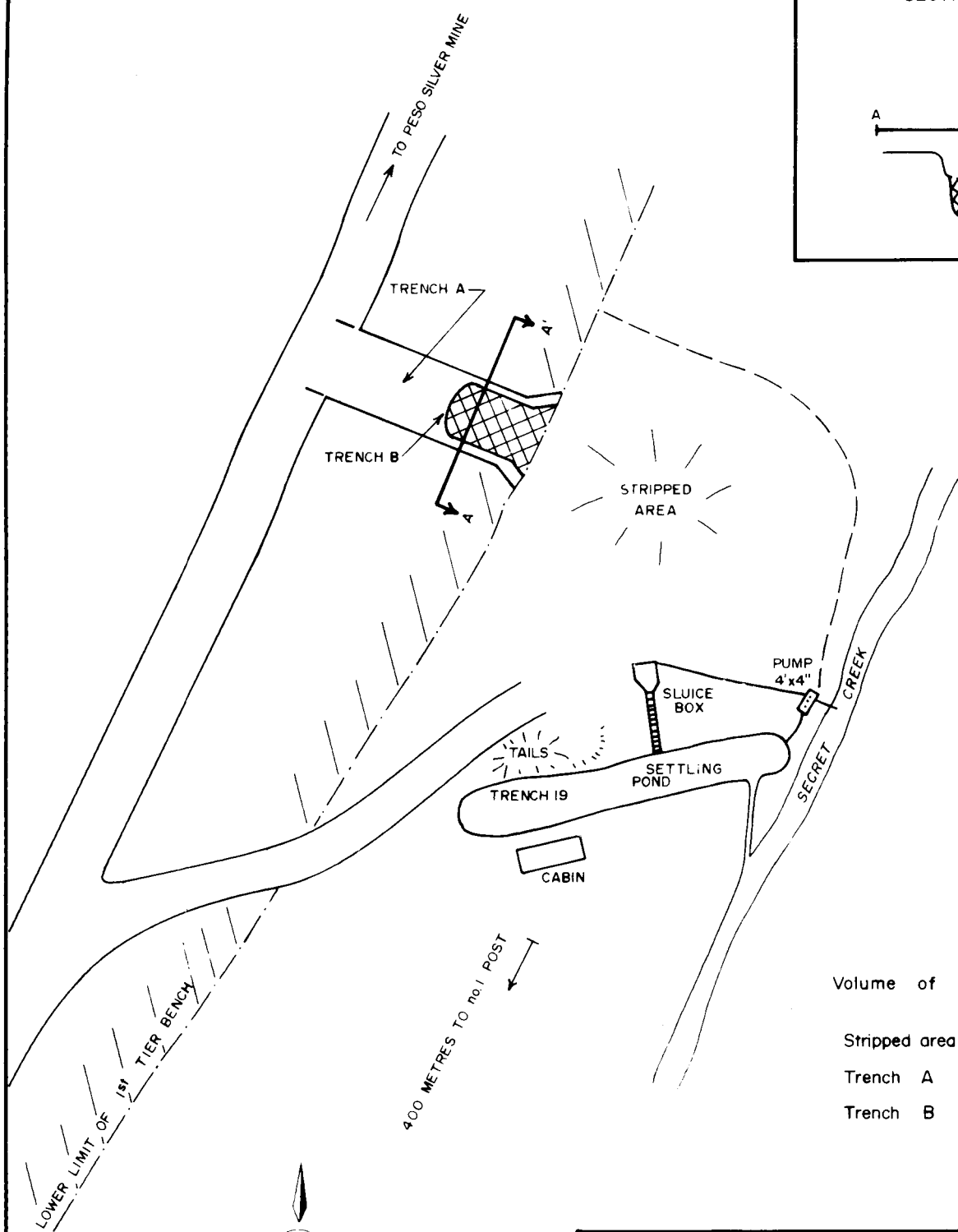
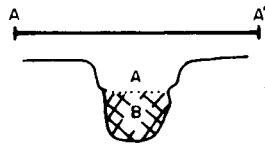
Sample description	Prep code	Ag ppm	Au - (AA) ppb	W ppm	Sn ppm		
SECRET CK. SC-8	208	3.0	>10000	>400	>1000	--	--
SWEDE CK. SC-9	208	28.0	>10000	150	>1000	--	--



MEMBER
CANADIAN TESTING
ASSOCIATION

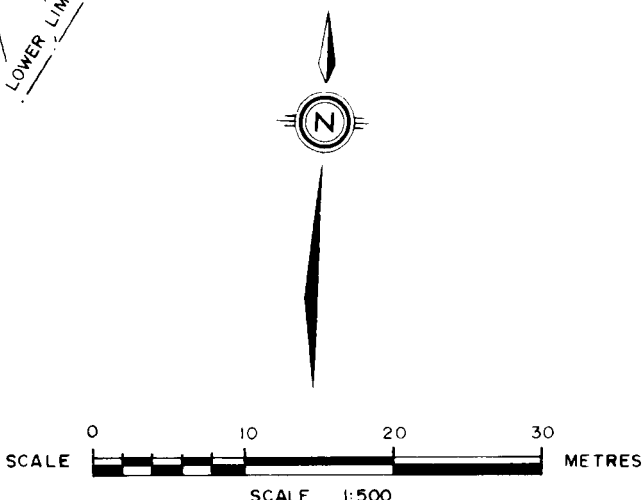
Certified by *Hart Bichler*

SECTION A-A'



Volume of Material Moved

Stripped area	-D7G	-108yd ³
Trench A	-D7G	-180yd ³
Trench B	-931B	-68yd ³



CANADA TUNGSTEN MINING CORPORATION
1981 PLACER EVALUATION PROGRAMME

DETAIL MAP
OF
SECRET CREEK PLACER EVALUATION SITE

DATE: FEBRUARY, 1982	JOB NO.: 81-03G
APPROVED BY:	FIG NO: 2

BEMA INDUSTRIES LTD.

120005

PLACER TESTING PROGRAM ON SWEDE CREEK

PLACER LEASE 5327

Mayo Mining District

N.T.S.: 105 M/13, 115 P/16

63⁰59' Latitude, 136⁰00' Longitude

Located 44 kilometres north-northwest of Mayo, Yukon Territory

Owned by:

CANADA TUNGSTEN MINING CORPORATION LIMITED

Executive Office

Box 12525, Oceanic Plaza

Ste. 1600-1066 W. Hastings St.

Vancouver, B.C. V6E 3X1

Work by:

BEMA INDUSTRIES LTD.

19945-56th Avenue

Langley, B.C. V3A 3Y2

M.D. Philpot, B.Sc.

December, 1981



PLACER TESTING PROGRAM ON SWEDE CREEK

PLACER LEASE 5327

120005




TABLE OF CONTENTS

	<u>PAGE</u>
1.0 INTRODUCTION	1
1.1 LOCATION AND ACCESS	1
1.2 PHYSIOGRAPHY	1
1.3 PROPERTY	2
1.4 HISTORY	2
2.0 PLACER EVALUATION PROGRAM	3
2.1 RESULTS	3
3.0 CONCLUSIONS	5
4.0 RECOMMENDATIONS	6

STATEMENT OF DIRECT COSTS

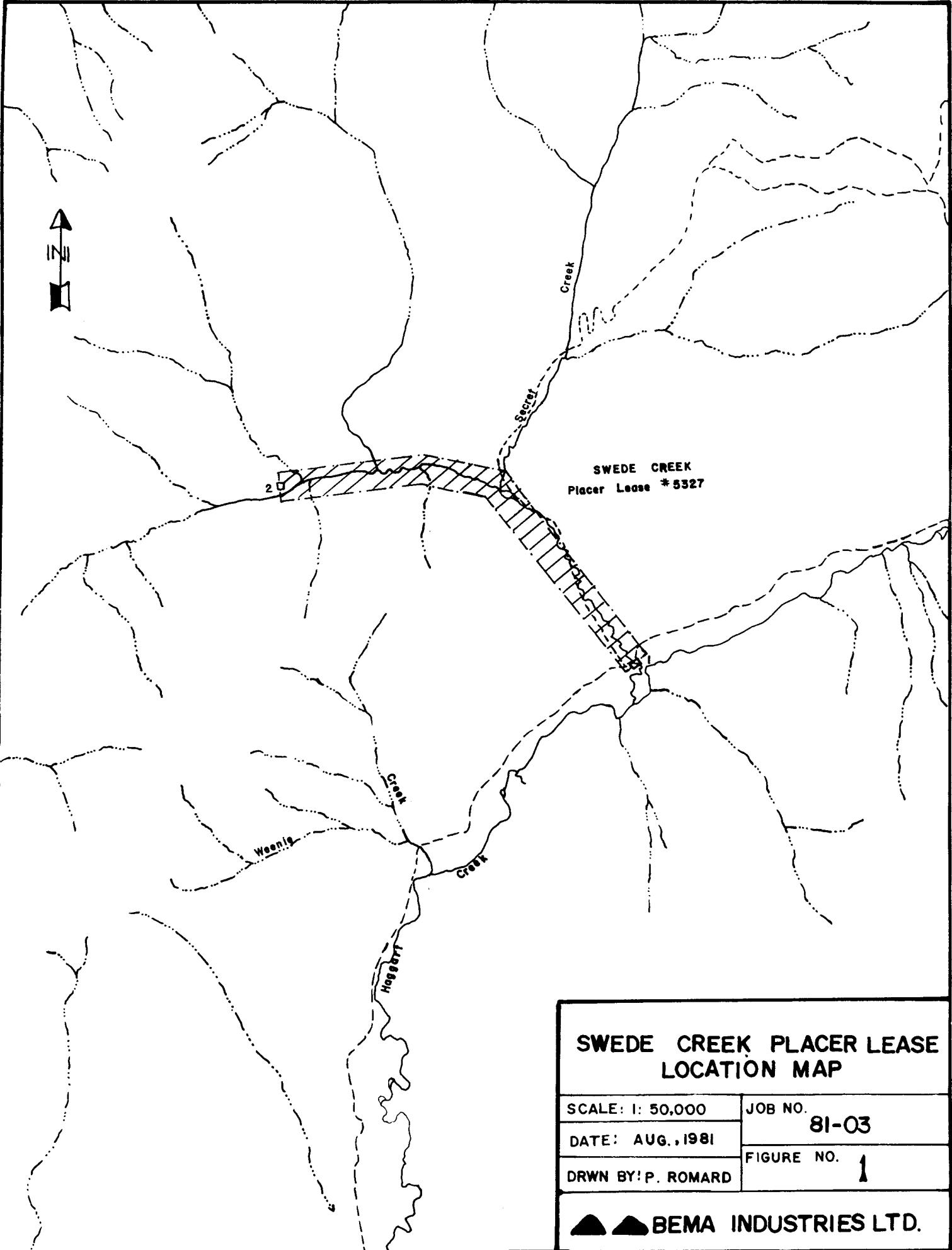
STATEMENT OF QUALIFICATION

APPENDIX

Appendix I - Chemex Labs Ltd. - Geochemical and Assay Sheets

LIST OF FIGURES

Figure 1 - Swede Creek - Location Map	Scale - 1:50,000
Figure 2 - Detailed Map of Swede Creek Placer Evaluation Site	Scale - 1:500



**SWEDE CREEK
Placer Lease #5327**

**SWEDE CREEK PLACER LEASE
LOCATION MAP**

SCALE: 1: 50,000	JOB NO. 81-03
DATE: AUG., 1981	FIGURE NO. 1
DRWN BY: P. ROMARD	

 **BEMA INDUSTRIES LTD.**

..../1

1.0 INTRODUCTION

Placer lease, 5327, is owned by Canada Tungsten Mining Corporation Limited. Bema Industries Ltd. was contracted to carry out a placer evaluation program and to ensure that the assessment work was completed.

Work done consisted of the excavation of one (1) trench in recent gravels of Swede Creek. One hundred and four (104) cubic metres (135 cubic yards) of gravel was run through a sluice box. The concentrate from the sluice box was further upgraded with the use of a Dixie Doodlebug portable wash plant and mineral concentrator and pan. The resulting heavy mineral concentrate was sent to Chemex Labs Ltd. to be analysed for gold, tungsten, tin and silver.

This report describes the method of evaluation, results and makes recommendations for further exploration.

1.1 LOCATION AND ACCESS

Swede Creek placer lease is located forty-four (44) kilometres north-northwest of Mayo, Yukon Territory at 63°59' latitude and 136°00' longitude. Access to the lease is by a rough four wheel drive road which follows Swede Creek for two and one half (2.5) kilometres from its juncture with the South McQuesten-Dublin Gulch road. The upper two (2) kilometres of the lease is not accessible to road vehicles. The testing location is one (1) kilometre upstream from the confluence of Swede and Haggart Creeks (see Figure 1).

1.2 PHYSIOGRAPHY

Swede Creek is contained within a relatively broad open valley. The active creek cuts several metres below the frozen surfacial material which covers most of the valley. Vegetation within the valley is restricted to stunted spruce trees on the slopes and "buck brush" in the valley.

..../2

1.3 PROPERTY

Placer lease 5327 is a three (3) mile lease located within the Mayo Mining District on map sheet indexes 105M-13 and 115 P-16. The lease commences at number one post which is positioned one hundred (100) metres from the confluence of Swede and Haggart Creeks and ends approximately five (5) kilometres upstream at number two post. The number two post is located approximately two and one half (2.5) kilometres past the junction of Swede and Secret Creeks. The expiry date for the Swede Creek placer lease is July 2, 1982.

1.4 HISTORY

In August, 1980 Bema Industries Ltd. conducted a placer evaluation program for Canada Tungsten on the lower portion of Swede Creek. Fourteen (14) trenches were excavated with the removal of three thousand, one hundred sixty-nine (3,169) cubic yards of gravel. Eighteen (18) representative heavy mineral concentrate samples were analysed for gold, silver, tungsten and tin. Results indicated the creek was highly anomalous in gold and tin.

..../3

2.0 PLACER EVALUATION PROGRAM

At location one, seventy-three (73) cubic metres (96 cubic yards) of surficial material was stripped with the aid of a D7G caterpillar. Hampered by frozen silt and clay another location closer to Swede Creek was excavated.

At location two, one hundred thirty-eight (138) cubic metres (180 cubic yards) of surficial gravel was stripped. A trench consisting of two hundred fourteen (214) cubic metres (280 cubic yards) of gravel was then excavated for the purpose of testing. Of this material one hundred four (104) cubic metres (135 cubic yards) was run through the sluice box (see Figure 2).

A five (5) mesh screen was used to wash and screen the sluice box concentrate. The plus five (+5) mesh material was visually examined for gold and lamped for scheelite with an ultra-violet (uv) light. The minus five (-5) mesh material was run several times through a Dixie Doodlebug portable wash plant and mineral concentrator. The resulting concentrate was further upgraded by panning. The heavy mineral concentrate was then examined under a stereomicroscope for mineral identification, lamped with an ultra-violet lamp, and sent to Chemex Labs Ltd. to be analysed for gold, silver, tungsten and tin.

Upon request from the water-use inspector all test pits from the 1980 and 1981 field season were filled back in.

2.1 RESULTS

The results are not considered quantitative since gold analysis by Chemex Labs Ltd. was by fire assay. Fire assay includes the total amount of gold within the sample, whereas analysis by amalgamation includes only the free gold content.

Results by Chemex Labs Ltd. are outlined below and only give an indication as to the presence of gold and other heavy minerals.

.... /4

GEOCHEMICAL ANALYSIS

SAMPLE DESCRIPTION	Ag ppm	Au ppb	W ppm	Sn ppm
S.C. - 9	28.0	>10,000	150	>1,000

ASSAY

SAMPLE DESCRIPTION	Ag (F.A.) oz/ton	Au (F.A.) oz/ton	WO ³ %	Sn %
S.C. - 9	6.62	52.50	0.16	1.26

A stereomicroscope examination indicated that the following heavy minerals were observed: cassiterite (low), titanite (low), scheelite (low-moderate), gold (low-moderate), ilmenite (low-moderate), magnetite (high) and quartz, feldspars, amphiboles (high).

..../5

3.0 CONCLUSIONS

Assay results and stereomicroscope examination of heavy mineral concentrate samples indicate Swede Creek is gold and tin bearing. Quantitative results were not obtained from the sampling program, therefore no conclusive data as to the dollar value per cubic yard is available.

.... /6

4.0 RECOMMENDATIONS

A continued placer evaluation program on a larger scale other than covering assessment costs is definitely recommended. A successful drill program at Dublin Gulch has demonstrated the effectiveness of an overburden drill in evaluating placer properties and should be implemented on Swede Creek.

STATEMENT OF DIRECT COSTS

DATE	PERSONNEL	EQUIPMENT	YARDS	FUEL (\$2.30/gal)	GEOCHEMISTRY	TOTAL
June 16/81	M. Philpot (Project Geologist) \$275/day x .5 day = \$137.50 G. Rodgers (Operator) \$15/hr x 5 hr = \$75.00	D7G (stripping) \$52.50/hr x 5 hr. = \$262.50	location 1 96 yd ³ x \$1/yd ³ = \$96.00 location 2 180 yd ³ x \$1/yd ³ = \$180.00	5 gal/hr x 5 hr. \$57.80		\$ 808.80
June 17/81	M. Philpot (Project Geologist) \$275/day x .5 day = \$137.50 G. Rodgers (Operator) \$15/hr x 5 hr = \$75.00	D7G (stripping) \$52.50/hr x 5 hr. = \$262.50	settling pond 288 yd ³ x \$1/yd ³ = \$288.00 trench 280 yd ³ x \$1/yd ³ = \$280.00	5 gal/hr x 5 hr. \$57.80		1,100.80
June 18/81	M. Philpot (Project Geologist) \$275/day x .5 day = \$137.50 D. Van Sandick (Operator) \$15/hr x 8 hr = \$120.00 B. Mann (Geological Asst.) \$95/day x 1 day = \$95.00	931 B (feeding sluice box) \$22.50/hr x 8 hr. = \$180.00	80 yd ³ x \$1/yd ³ = \$80.00	3 gal/hr x 8 hr. \$55.20		667.70
June 19/81	M. Philpot (Project Geologist) \$275/day x .5 day = \$137.50 D. Van Sandick (Operator) \$15/hr x 8 hr = \$120.00 B. Mann (Geological Asst.) \$95/day x 1 day = \$95.00	931 B (feeding sluice box) \$22.50/hr x 8 hr. = \$180.00	55 yd ³ x \$1/yd ³ = \$55.00	3 gal/hr x 8 hr \$55.20		642.70
June 26/81	B. Mann (Geological Asst.) \$95/day x .5 day = \$47.50				\$ 45.25	92.75
September 23/81	D. Van Sandick (Operator) \$15/hr x 8 hr = \$120.00	D7G (filling 1980 trenches in) \$52.50/hr x 8 hr. = \$420.00		5 gal/hr x 8 hr \$92.00		677.25
TOTAL	\$1,297.50	\$1,305.00	\$979.00	\$318.00	\$45.25	\$3,944.75

STATEMENT OF QUALIFICATIONS

I, MICHAEL D. PHILPOT OF BEMA INDUSTRIES LTD. DO HEREBY CERTIFY THAT:

1. I am a graduate of the University of British Columbia and hold the following degrees:
B.Sc. Geology, 1978
2. I have practised my profession as a geologist since 1978.
3. I have no interest, direct or indirect, in the property or shares of
nor do I expect to receive any such interest.
4. That the information contained in this report is both true and correct to the best of my knowledge.

Signed:

M.D. Philpot, B.Sc.
Geologist

Date:

January 27, 1982

APPENDIX I

CHEMEX LABS LTD. - GEOCHEMICAL AND ASSAY SHEETS



CHEMEX LABS LTD.

212 BROOKSBANK AVE.
NORTH VANCOUVER, B.C.
CANADA V7J 2C1
TELEPHONE: (604)984-0221
TELEX: 043-52597

• ANALYTICAL CHEMISTS • GEOCHEMISTS • REGISTERED ASSAYERS

CERTIFICATE OF ASSAY

TO : Bema Industries Ltd.,
Ste. 203 - 19945 56th Ave.
Langley, B.C.
V3A 3Y2

CERT. # : A8113046-001-
INVOICE # : I8113046
DATE : 08-SEP-81
P.O. # : NONE
81-03

Sample description	Prep code	W33 percent	Sn percent	Ag (FA) oz/t	Au (FA) oz/t		
SECRET CK. SC-8	208	0.25	0.73	2.62	14.480	--	--
SWEDE CK. SC-9	208	0.16	1.26	6.62	52.500	--	--

.....
Registered Assayer, Province of British Columbia



CHEMEX LABS LTD.

212 BROOKSBANK AVE
NORTH VANCOUVER, B.C
CANADA V7J 2C1
TELEPHONE: (604)984-0221
TELEX: 043-52597

• ANALYTICAL CHEMISTS • GEOCHEMISTS • REGISTERED ASSAYERS

CERTIFICATE OF ANALYSIS

TO : Bema Industries Ltd.,
Ste. 203 - 19945 56th Ave.
Langley, B.C.
V3A 3Y2


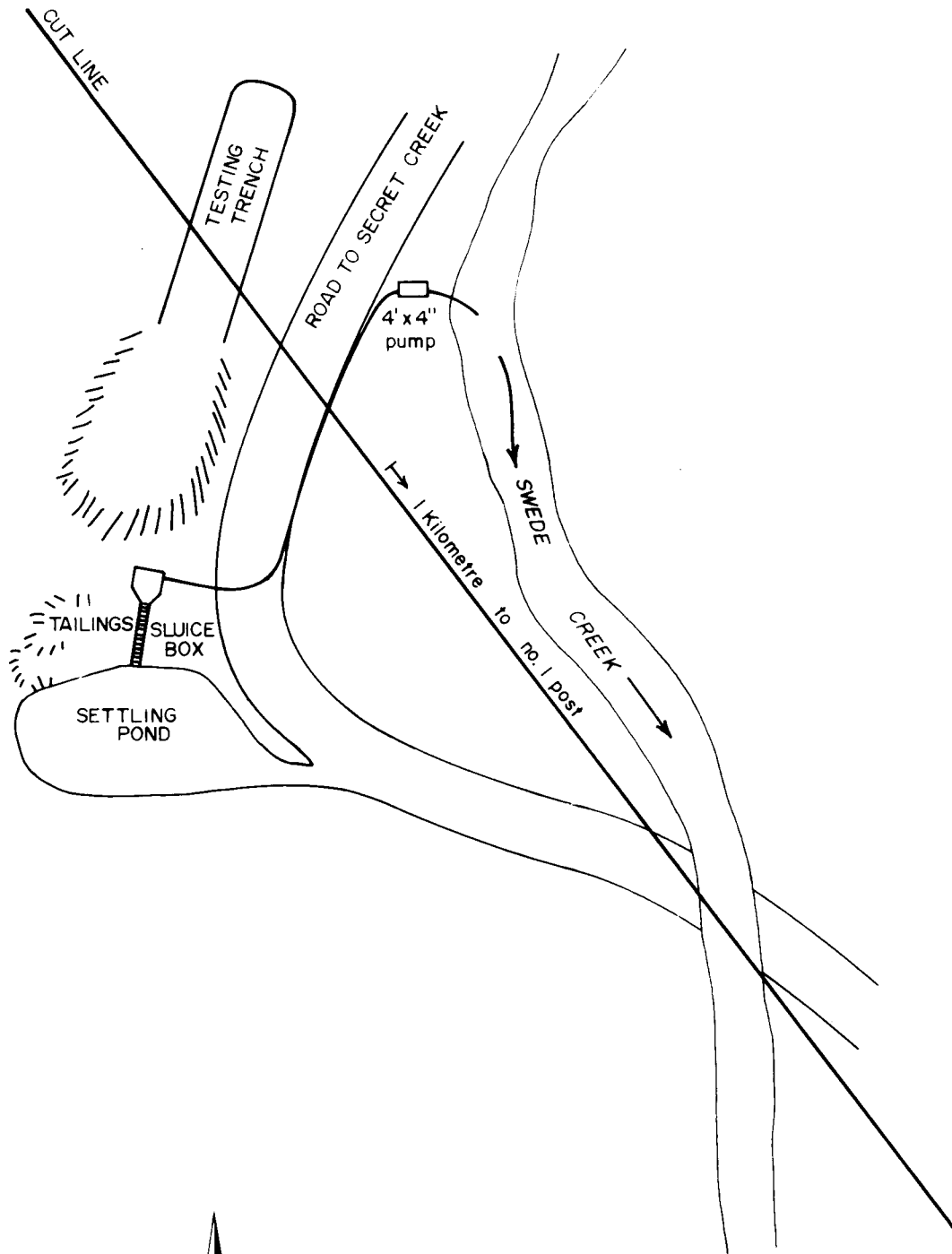
CERT. # : A8113046-001-
INVOICE # : I8113046
DATE : 08-SEP-81
P.O. # : NONE
81-03


Sample description	Prep code	Ag opm	Au - (AA) ppb	W ppm	Sn ppm		
SECRET CK. SC-8	208	3.0	>10000	>400	>1000	--	--
SWEDE CK. SC-9	208	28.0	>10000	150	>1000	--	--



MEMBER
CANADIAN TESTING
ASSOCIATION

Certified by *Hart Bickler*



CANADA TUNGSTEN MINING CORPORATION 1981 PLACER EVALUATION PROGRAMME	
DETAIL MAP OF SWEDE CREEK PLACER EVALUATION SITE	
DATE: FEBRUARY, 1982	JOB NO.: 81-03G
APPROVED BY:	FIG. NO.: 2
 BEMA INDUSTRIES LTD.	

120005