







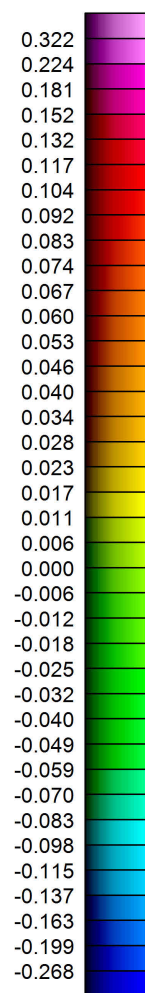


Legend

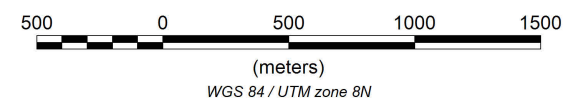
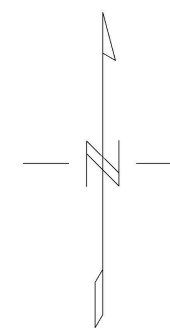
-  Inferred Structural Lineation
-  Interpreted Fault
-  Interpreted Erosionally Resistive Structure
-  Interpreted Highly Altered Structure. Possible Depositional Feature

Soil Samples

-  Cu > 100 ppm
-  Cu > 500 ppm
-  Au > 30 ppb
-  Au > 100 ppb



Horiz. Grad.
(nT/m)



WGS 84 / UTM zone 8N

Nevada Zinc Corporation

Magnetic Map Livingstone Block

Horizontal Gradient
with Structural Interpretation
August 08, 2016