







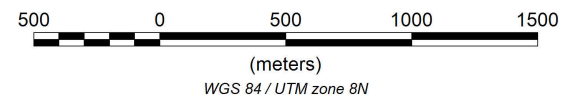
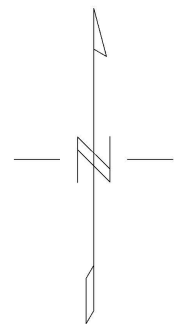
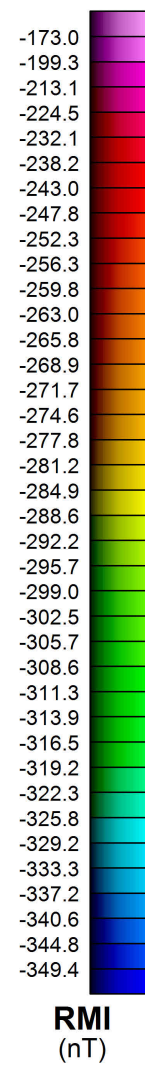


Legend

-  Inferred Structural Lineation
-  Interpreted Fault
-  Interpreted Erosionally Resistive Structure
-  Interpreted Highly Altered Structure. Possible Depositional Feature

Soil Samples

-  Cu > 100 ppm
-  Cu > 500 ppm
-  Au > 30 ppb
-  Au > 100 ppb



Nevada Zinc Corporation

Magnetic Map Livingstone Block

20 metre Downward Continuation
with Structural Interpretation
August 08, 2016