







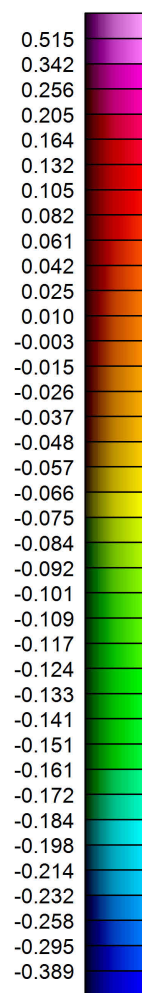


## Legend

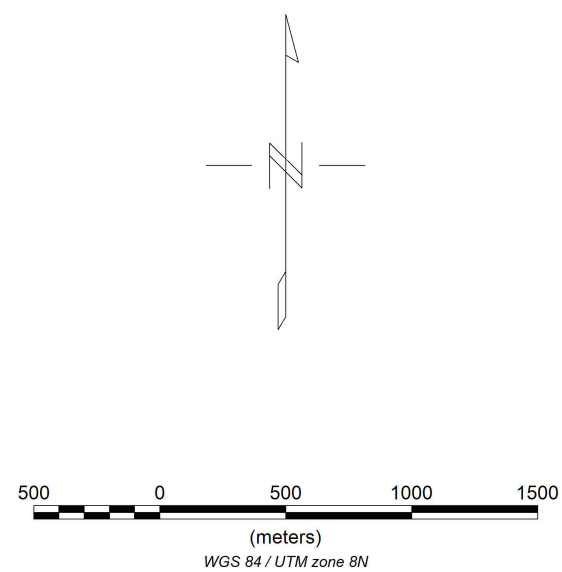
-  Inferred Structural Lineation
-  Interpreted Fault
-  Interpreted Erosionally Resistive Structure
-  Interpreted Highly Altered Structure. Possible Depositional Feature

## Soil Samples

-  Cu > 100 ppm
-  Cu > 500 ppm
-  Au > 30 ppb
-  Au > 100 ppb



CVG  
(nT/m)



**Nevada Zinc Corporation**

**Magnetic Map  
Livingstone Block**

Calculated Vertical Gradient  
with Structural Interpretation  
August 08, 2016

**Precision**  
GeoSurveys