

2015 ASSESSMENT REPORT – RED MOUNTAIN PROPERTY

SOIL GEOCHEMISTRY

YMEP #15-030

MAYO MINING DISTRICT

NTS 115P/15, UTM NAD 83: 413900E, 7094000N

(263 CLAIMS)

JC 1-3 (YCO2667-YCO2669)
ICE 1-2 (YCO2260-YC02261)
ICE 4 (YCO2262)
ICE 6-14 (YCO2263-YC02271)
ICE 16-17 (YCO2272-YC02273)
ICE 19-30 (YCO2274-YC02285)
ICE 32-49 (YCO2286-YC02303)
ICE 51 (YCO2772)
ICE 52-55 (YCO2306-YC02309)
FROST 1-2 (YD86908-YD86909)
FROST 3-63 (YD102703-YD102763)
FROST 64-102 (YD102764-YD102802)
FROST 103-131 (YD122903-YD122931)
RED 21-80 (YF47391-YF47450)
RED 81-100 (YF47371-YF47390)

Prepared for:

AM GOLD INC.

**Suite 605 – 369 Terminal Avenue
Vancouver, B.C. V6A 4C4**

Work performed by:

Fox Exploration Ltd.

Report prepared by:

Cor Coe, B.Sc., P.Geo.

November 10th, 2015

Period of work: July 17th- August 15th, 2015

CONTENTS

Summary.....	1
Location and Access.....	1
Claim Data.....	2
Geology and Mineralization.....	5
Regional Scale.....	5
Geology of Red Mountain Area.....	6
Property Scale.....	6
Previous Work.....	9
Previous Operators.....	9
Current Operator.....	9
Resource.....	10
Compilations.....	10
2015 Exploration Program.....	16
Geochemical Survey Results.....	18
Prospecting and Geological Mapping Results.....	21
Geochemical Survey and Analytical Method.....	28
Conclusions and Recommendations.....	29
Statement of Expenses.....	30
References.....	31
Statement of Qualifications.....	32

APPENDICES

Appendix A	Claim Data
Appendix B	Sample Number and Reference locations
Appendix C	Metal Plots
Appendix D	Traverses
Appendix E	Assay Certificates

LIST OF FIGURES

Figure 1 - General Location Map	2
Figure 2 - Claim map.....	3
Figure 3 - Regional Geology after Murphy (1997), taken from Cole (2012).....	6
Figure 4 - Geology of Red Mountain Area	8
Figure 5 - Soil Grid Doherty 2001	11
Figure 6 - Fonseca 2002 Soil Sample Compilations	12
Figure 7 - Constantini Property Geology and Alteration Map.....	13
Figure 8 - Constantini Interpretation Map.....	14
Figure 9 - Target Areas (Smailbegovic, 2010).....	15
Figure 10 - Proposed Soil Grid (Constantini, 2010).....	15
Figure 11 - Soil Sample Grid Location 2015	17
Figure 12 - Soil Sample Gold Anomaly and Target Areas	18
Figure 13 - Soil Sample Locations and ID	19
Figure 14 - Soil Sample Results for Gold in PPB	20
Figure 15 - Trench Dump Sample Showing Rock Fragments Cemented in Fault Gouge	21
Figure 16 - Treadwell Adit Dump Rock With Rock Fragments Cemented in Fault Gouge	21
Figure 17 - Massive Arsenopyrite and Quartz Vein Material From Upper Treadwell Adit Dump (12.1 g/t Gold)	22
Figure 18 - Massive Arsenopyrite and Quartz Vein Material from Lower Treadwell Adit Dump (9.0 g/t Gold).....	22
Figure 19 - Traverse Location Map.....	23
Figure 20 - Rock Sample Locations Map.....	24
Figure 21 - Rock Sample Descriptions.....	25
Figure 22 - Fault Outcropped East of the Treadwell Adit Dump (oriented 030/80).....	26
Figure 23 - Treadwell Dump (upper and lower) Looking Southeast	26
Figure 24 - Treadwell Area Traverse and Vein Projection	27

SUMMARY

This technical report documents the qualifying mineral exploration work conducted during the 2015 exploration program on AM Gold Inc.'s Red Mountain Property and has been provided to satisfy the reporting requirements for Yukon assessment reports and the Target Evaluation section of the Yukon Mineral Exploration Program (YMEP). Partial funding for the 2015 exploration work conducted on the Red Mountain Property was provided through YMEP (#15-030).

The Red Mountain property is known to host an intrusion-related gold deposit with an inferred resource estimated at over 127 million tonnes grading 0.48 g/t Au, using a cut-off grade of 0.3 g/t Au within a 0.2 g/t Au wireframe (Cole, 2012). This deposit is still open in several directions. The mineralization occurs in a mid-Cretaceous quartz monzonite stock as well as in the adjacent hornfelsed metasedimentary rocks. There are two styles of gold mineralization: steep sulphide-quartz veins and zones of disseminated sulphides. The majority of work to date has been focused on the historic soil sampling grid of the Ice and JC claims. A recent geophysical and geological analysis, incorporating both government surveys and the company's private data sets, highlights the potential of areas located beyond this historical soil grid (Costantini, 2010).

The 2015 exploration program focused on these under-explored areas over zones modeled to be favourable for additional gold mineralization and followed the recommendations stated in both reports (Costantini 2010 and Cole, 2012). Soil sampling, prospecting and geological mapping was conducted in order to outline new areas of potential gold mineralization and provide new geophysical targets and tighter spaced geochemical survey follow-up of gold anomalies. The program also included some prospecting in the vicinity of the old Treadwell adit and sampling of the dump rock. An additional 80 quartz mining claims (the Red Claims) were staked in two separate blocks contiguous to the existing AM Gold Inc. property.

The 2015 exploration program on the Red Mountain property was completed during July and August and was conducted by Fox Exploration Ltd., an exploration services contractor based in Whitehorse, Yukon. From July 17th to August 15th, a 3-person crew was mobilized with pickup trucks to the Red Mountain property, a seasonal camp was constructed, and a geochemical soil sampling survey as well as limited geological mapping and prospecting was completed. 523 soil samples and 20 rock samples were collected. Soil sampling was conducted using augers and mattocks along a defined survey grid. Sample intervals were 50 metres and line spacing was 150 metres. Five prospecting traverses were completed during this time.

The 2015 exploration program was successful in defining a new gold anomaly, centered approximately 1 kilometre west of the current inferred resource that exhibits about the same area footprint of the inferred resource area and ranges in values from 99 ppb gold to 572.6 ppb gold. Another >99 ppb gold anomaly was also defined in the south-eastern portion of the 2015 geochemistry soil survey grid in the vicinity of the Treadwell vein area.

The old Treadwell vein dumps were also sampled and returned select grab samples of 12.1 g/t Au and 9.0 g/t Au from the upper and lower dumps respectively. Historical information on the orientation of the Treadwell vein is limited, as only the adit dumps exist, the adit itself being buried under the talus slope. Mapping and sampling during traversing in this area identified a potential new orientation for the Treadwell vein based on evidence that the vein occupies a fault structure oriented in a more north-easterly direction than previously postulated in earlier reports.

A float rock sample taken while soil sampling north of Gem Creek (Figure 20) was assayed and returned a value of 3604.5 ppb Au (Sample # 45861).

LOCATION AND ACCESS

AM Gold's Red Mountain property consists of 263 contiguous mineral claims, which are located on NTS map sheet 115P/ 15 at latitude 63°58' N and longitude 136°45' W, or UTM NAD 83 coordinates 413900E, 7094000N (Figure 1) at the northern limit of the Mayo mining district. The property is located approximately 60 km northwest of the town of Mayo, and 130 km east-southeast of Dawson City.

The Clear Creek road, which branches off the Klondike Highway, provides access to the area. A road leads to the adjoining Regent Ventures Ltd. property and goes up the headwaters of Hobo Creek to reach the claim block. Helicopter charter is available from the town of Mayo.

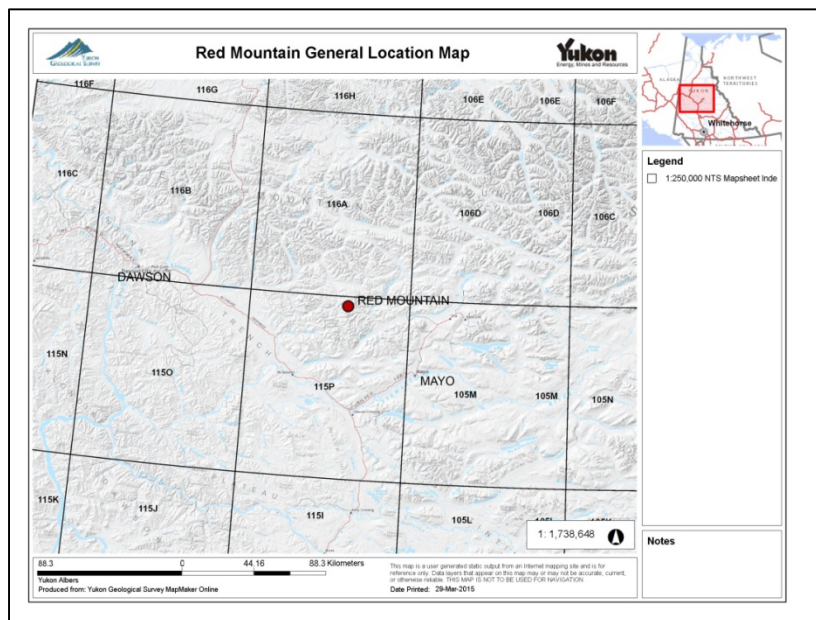


FIGURE 1 - GENERAL LOCATION MAP

CLAIM DATA

AM Gold's Red Mountain property consists of 263 contiguous mineral claims, which include three full fractions and one partial fraction and 80 new RED claims staked during 2015. The claims are located on NTS map sheet 115P15 at latitude 61°30' north and longitude 130°00' west (Figure 2) and are registered with the Mayo Mining Recorder. The Ice, JC and Frost claims are registered in the name of AM Gold Inc. and the newly staked RED claims are registered under the names of the claim stakers, Ryan Coe and Andrew Lane. Application to transfer the RED claims to AM Gold has been submitted to the Mining Recorder. The property consists of four contiguous claim blocks. The northern block includes the Ice and JC claims which have received most of the work to date and hosts an inferred resource of over 127 million tonnes grading 0.48 g/t Au (Cole, 2012). The Frost claims were added at a later date. The RED Claims, staked in 2015, are in two separate blocks, one block being south of the Ice and JC claims and one block to the east of the Ice Claims. The detailed claim data is found in Appendix A and the summary claim data is listed below in Table 1.

TABLE 1 - SUMMARY CLAIM DATA

<i>Claim Name</i>	<i>Claim No.</i>	<i>Grant Number</i>	<i>Expiry Date</i>
RED	21 - 26	YF47391-396	28/07/2016
RED	27 - 58	Y47397-428	28/07/2016
RED	59 - 80	YF47429-450	28/07/2016
RED	81 - 90	YF47371-380	28/07/2016
RED	91 -100	YF47381-390	28/07/2016
ICE	1 - 2	YC02260 - 261	24/12/2019
ICE	4	YC02262	24/12/2019
ICE	6 - 14	YC02263 - 271	24/12/2019
ICE	16 -17	YC02272 -273	24/12/2019
ICE	19 - 30	YC02274 -285	24/12/2019
ICE	32 - 49	YC02286 - 303	24/12/2019
ICE	51	YC02772	09/07/2019
ICE	52 - 55	YC02306 - 309	24/12/2019
JC	1 - 3	YC02667 - 669	13/09/2016
Frost	1 - 2	YD86908 - 909	31/05/2016
Frost	3 - 16	YD102703 - 716	31/05/2016
Frost	17 - 22	YD102717 -722	31/05/2016
Frost	23 -28	YD102723 - 728	31/05/2016
Frost	29 -30	YD102729 - 730	31/05/2016
Frost Fr.	31	YD102731	31/05/2016
Frost	32 - 51	YD102732 - 751	31/05/2016
Frost	52 - 63	YD102752 - 763	31/05/2016
Frost	64 - 67	YD102764 - 767	31/05/2016
Frost	68 - 71	YD102768 - 771	31/05/2016
Frost	72 - 93	YD102772 - 793	31/05/2016
Frost	94 - 102	YD122794 -802	31/05/2016
Frost	103	YD122903	31/05/2016
Frost	104 - 119	YD122904 - 919	31/05/2016
Frost	120 - 129	YD122920 - 929	31/05/2016
Frost	130 - 131	YD122930 - 931	31/05/2016

GEOLOGY AND MINERALIZATION

REGIONAL SCALE

The property is located in rocks of western Selwyn Basin, where Late Proterozoic and Paleozoic basinal sediments accumulated at or near the western margin of ancestral North America. These rocks were later imbricated into several stacked thrust sheets during Jura-Cretaceous plate convergence, resulting in the Robert Service, Tombstone and Dawson thrusts. The Red Mountain area is located on the hanging wall of the Robert Service thrust sheet. Several post-kinematic magmatic provinces resulted from this convergence and intrude and stitch the stacked thrust sheets. The late Cretaceous Tombstone Intrusive Suite, dated at around 92 Ma, defines a magmatic and metallogenic province known for its intrusion-hosted and intrusion-related gold, tungsten, uranium and skarn occurrences and have become high priority exploration targets.

The brittle siliceous clastic rocks as well as the calcareous units of lower Selwyn Basin, in contact with or in proximity to these intrusions, form favourable hosts for various vein and replacement-type mineralization. A structural control usually influences the orientation of mineralized structures. Many examples of such occurrences are found in the area. The discovery and development of the Fort Knox deposit near Fairbanks, Alaska, and the realization that equivalent rocks occurred in western Selwyn Basin (on the other side of the Tintina fault), created an exploration boom in the 1990's where Brewery Creek, Dublin Gulch, Scheelite Dome and Clear Creek as well as Red Mountain were developed and understood to be to be examples of mineralization or deposits hosted in Cretaceous Tombstone Suite intrusions and their hornfelsed sedimentary hosts. Intrusion-related gold deposits include the Eagle Zone at Dublin Gulch, which contains an indicated mineral resource of 4.8 million ounces (151 million grams) gold, at a grade of 0.68 g/t (<http://www.vitgoldcorp.com>). The Brewery Creek deposits combined contain inferred and indicated resources of 1.5 million ounces (47 million grams) gold, at grades ranging from 0.93 g/t to 1.37 g/t (<http://www.goldenpredator.com>). The Fort Knox deposit contains a proven and probable reserve of 2.4 million ounces (75 million grams) gold at a grade of 0.47 g/t Au, a measured and indicated resource of 1.45 million ounces (46 million grams) at a grade of 0.43 g/t gold and an inferred resource of 189,000 ounces (5.9 million grams) gold at a grade of 0.44 g/t (<http://www.kinross.com>).

Placer operations are usually located on creeks draining these Cretaceous intrusions and therefore become pathfinders for these types of deposits. Placer workings are located in Gem Creek, Hobo creek and Sprague Creek, all of which drain the Red Mountain property.

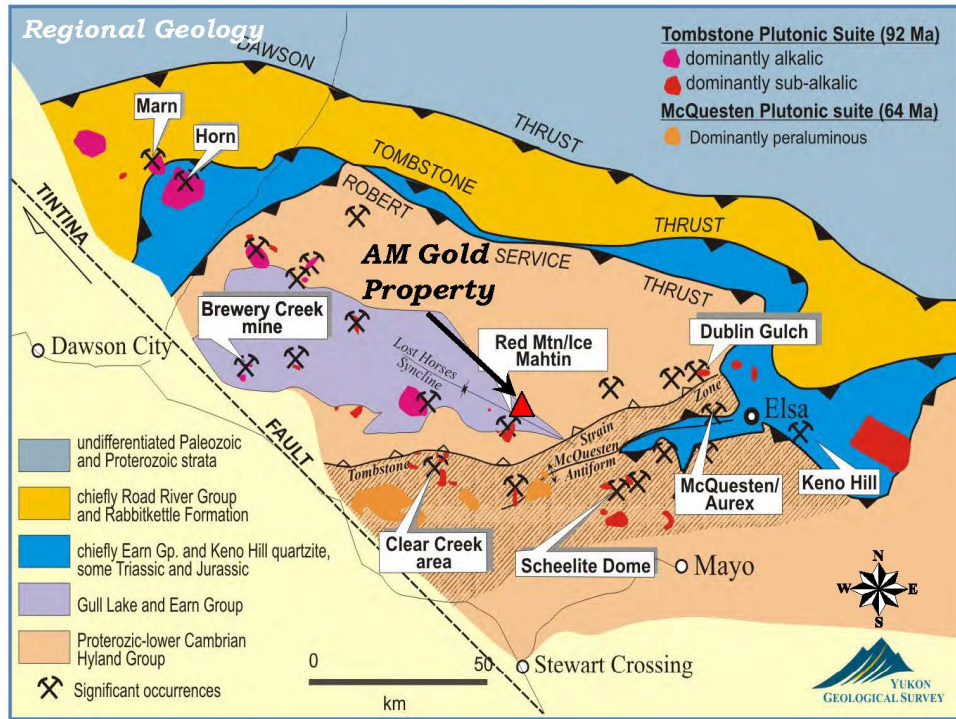


FIGURE 3 - REGIONAL GEOLOGY AFTER MURPHY (1997), TAKEN FROM COLE (2012)

GEOLOGY OF RED MOUNTAIN AREA

PROPERTY SCALE

The following is taken from Fonseca, 2002. "Murphy (1997) carried out 1:50,000 scale mapping of the McQuesten River Region, Northern McQuesten, and Mayo map areas under the 1991-1996 Canada/Yukon Economic Development Agreement. As part of the mapping program, Murphy and Héon (1996) mapped the Sprague Creek sheet (NTS 115P/15), and interpreted the geology of Red Mountain area as comprised of outcrops of Cambrian age (Narchilla and Gull Lake Formations) in the overturned limb of the Lost Horses Syncline. The area lies in the hangingwall of the Robert Service Thrust, and near the upper boundary of Tombstone Strain Zone. Tombstone Strain Zone refers to an intense shear zone extending from the hanging-wall of Tombstone Thrust Fault to the footwall of Robert Service Thrust plate.

An unfoliated, quartz-bearing intrusive body in the core of the Ice claims was dated at 92.3±0.8 Ma and interpreted as a stock. Regional airborne magnetics obtained from the Geological Service of Canada from 800 m spaced flight lines show an unusually large magnetic response underlying the Red Mountain "Stock" and dikes to the north, implying that the outcropping intrusion and dikes may be spatially associated with a larger, buried pluton.

LAYERED ROCKS

1:4,000 scale geological mapping by Jean-Pierre Londero in July, 2002 shows layered rocks consist of strongly foliated, polydeformed clastic and volcanoclastic rocks of interpreted Cambrian age. Clastic rocks are maroon and green shale and black pyritic shale of the Cambrian Narchilla Formation (Hyland Group) exposed on creek beds and valley bottoms; white-to-tan, fine-to-coarse grained quartz-wacke {white grit unit} exposed on road cuts at intermediate elevations; grey to tan, noncalcareous shale forming recessive rubble on hill tops and saddles, and in road cuts at upper elevations. Dark green, fine-grained, weakly foliated, disseminated sulphide-bearing, volcanoclastic rocks of Gull Lake Formation overlay black

pyritic shales of Narchilla Formation, and are capped by a sequence of shale to white grit. This alternating fine/coarse grained sedimentary package is hornfelsed and the more brittle rock types are favoured hosts to vein-hosted mineralization.

MAGMATIC ROCKS

The sedimentary sequence is intruded by an approximately 35 m thick sill of hornblende-biotite-quartz monzonite composition. Contact metamorphic effects are intensely to pervasively developed as biotite-hornfels in fine-grained rocks above and below the intrusive contacts, and constitute prominent magnetic high features.

FAULTS

Sedimentary, volcanic, and intrusive rocks are truncated by a number of northwest-trending faults with variable displacement. Geological interpretations from drill hole sections and interpolation of surface mapping and soil geochemical survey data show that the northwest-trending faults localize gold mineralization. [Later authors describe the Jethro structure, a northwest-trending fault zone, as a structure that controls and hosts mineralization for a width up to 500m wide. This structure is observed to be parallel to the axial plane of the Lost Horse syncline. Interpretation of magnetic data will later show a strong northwest structural grain in the area, which is thought to be related to mineralization.

MINERALIZATION AND ALTERATION

The Ice property comprises an intrusion-hosted, low-grade, bulk-tonnage target in the central to western parts of the claims, and a high-grade vein target (Treadwell Vein) to the southeast. Low-grade gold mineralization is observed in drill hole cross-sections, associated with: northwest-trending faults off-setting and thickening the intrusion; narrow translucent quartz veins along joints in the sill; Hornfels zones above and below intrusion contacts; disseminated sulphides (pyrite, arsenopyrite, chalcopyrite, pyrrhotite) in the intrusion; and in widely spaced quartz-arsenopyrite veins on the southeast portion of the property. High-grade mineralization is reported as: Quartz-tourmaline-sulphide veins hand-trenched near the collar of DD02-01. The veins have unusually large crystalline quartz with gold grades up to 10,000 ppb. Gold grades up to 14,200 ppb have been reported from massive arsenopyrite-quartz veins found in select grab rocks from the Treadwell Adit dump." Some intersections grading >1g/t Au over significant lengths have been encountered in drill holes.

Cole, 2012, adds the following description: "As previously indicated, gold mineralization is related to broad zones of disseminated sulphide with higher grade mineralization being associated with areas with steeply dipping sheeted sulphide-bearing quartz vein zones as well multi-generational quartz veining, sometimes stockworked. The mineralized areas are hosted in quartz monzonite porphyry, metasedimentary rock, or a combination of the two." Oriented core data shows that mineralized veins range between 070° and 130° azimuth (internal property reports).

The area was covered by the McConnell glaciations but the ridge tops do not show any glacial deposits.

PREVIOUS WORK

PREVIOUS OPERATORS

The area was first staked as the Hobnail claims in 1923. In the late 1920's, the Treadwell Yukon Company explored by trenches and a short adit on a prominent gossan. Various individuals and companies re-staked the ground in 1933, 1947 and 1974. Amax Potash staked the property in 1979 and their soil results are incorporated in the geochemical compilation, as are the results of the following operators. Walhalla Exploration staked in 1987 and optioned the property to Welcome North Mines who did some prospecting and soil sampling.

The following is taken from Cole, 2012.

In 1992, the claims were re-staked by Crysi Exploration Ltd. and optioned to Kokanee Explorations Inc., and then ultimately to Consolidated Ramrod Gold Corp. Work programs were completed under the supervision of Aurum Geological Consultants Inc. from 1992 through 1994. This work consisted of rock sampling in late 1992, grid soil and rock sampling and geological mapping and prospecting in 1993 and 1994. These sampling programs defined a 700m by 100m anomalous zone with >500ppb gold in soil directly over and down slope of the eastern extension of a quartz monzonite stock. Continuous chip samples across fractured and quartz stockwork-bearing intrusive returned up to 347ppb gold over 34m.

Grab samples of sulphide-rich quartz veins within fractured meta-sedimentary rock taken around the old Treadwell adit returned values of up to >10,000ppb gold. Eight samples returned an average of 4,073ppb gold. Further rock sampling, 100m to 400m upslope from the adit to the northwest and northeast, returned 1,073ppb gold over 3m in a continuous chip sample. There were also up to >10,000ppb gold in select grab samples of fractured quartzite.

The area was re-staked as the ICE and JC claims by Corwin Coe and Roy Mueller in 2001 to cover the known mineralization found within the granitic intrusive and adjacent meta-sedimentary rock. Additional infill soil and rock sampling was completed by Corwin Coe and a two-man crew in 2001. Most samples confirmed similar gold grades as reported previously. Six of the 24 samples returned >1g/t Au. Within the intrusive stock, an almost continuous chip sample across monzonite outcroppings on the west ridge returned a weighted average of 0.70g/t Au over 18m, including a 2m interval of 2.23g/t Au. Infill soil lines (291 samples) were also collected in 2001, using the existing grid. The infill soil data confirmed and better defined the soil anomalies and showed a distinct northwest trend to the soil anomalies.

CURRENT OPERATOR

Between 2002 and 2005, a total of 10 RC holes (totalling 604m) and 27 diamond drill holes (for a total of 4528m) were drilled. An airborne VTEM survey was flown in 2006 in conjunction with Regent Ventures, who owns adjoining ground to the north and east. The results of this survey were interpreted and the results are discussed below.

A total of 12 diamond drill holes were drilled in 2010 for a total of 4080m. A total of 24 diamond drill holes were drilled in 2011 for a total of 7950m, focusing on expanding the known resource. An additional VTEM survey was flown over the entire property (Ice, JC and Frost claims) in 2011. The results have not yet been interpreted.

RESOURCE

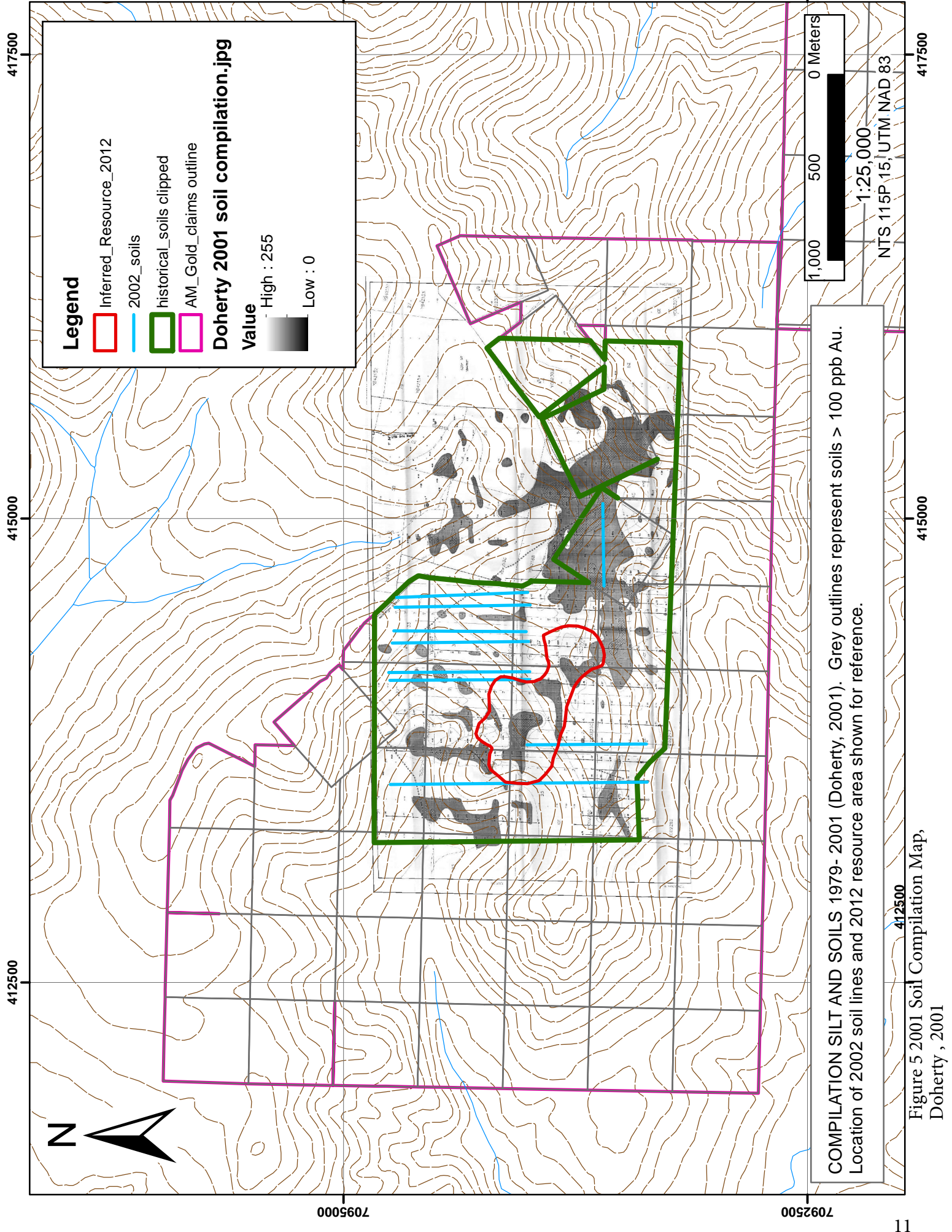
From Cole, 2012: “An updated estimate of the Red Mountain Resource was completed in January 2012. The Inferred Resource has been revised and updated and is now estimated to total over 127 million tonnes grading 0.48 g/t Au. This translates to approximately 1.95 million troy ounces contained gold. Estimation method utilized was by the constrained block model type. The resource estimate was performed commensurate with CIMM definitions (2005). The chosen cut-off is 0.3 g/t Au within the context of a 0.20 g/t Au wireframe. The specific gravity utilized is 2.61 g/cm³.”

Gold mineralization is related to a porphyry intrusive body and where it is cut by a northwest trending fault zone, the Jethro Structure. The gold resource zone has a projected strike length of 925m, strikes 120°, and dips steeply southwest. True width averages 325m. A floor of 300m below surface has been imposed, although mineralization has been verified to a depth of 980m above sea level (“asl”) elevation, or just a little shy of 500m below surface. Gold mineralization is associated with broad zones of disseminated sulphide with higher grade mineralization being associated with areas with steeply dipping sheeted sulphide-bearing quartz vein zones as well as multi-generational quartz veining, sometimes stockworked. The gold mineralization is hosted in quartz monzonite porphyry intrusive rock and also in the encasing meta-sedimentary sandstone and quartzite rocks as well, within the bounds of the Jethro Structure or proximal to it.

COMPILATIONS

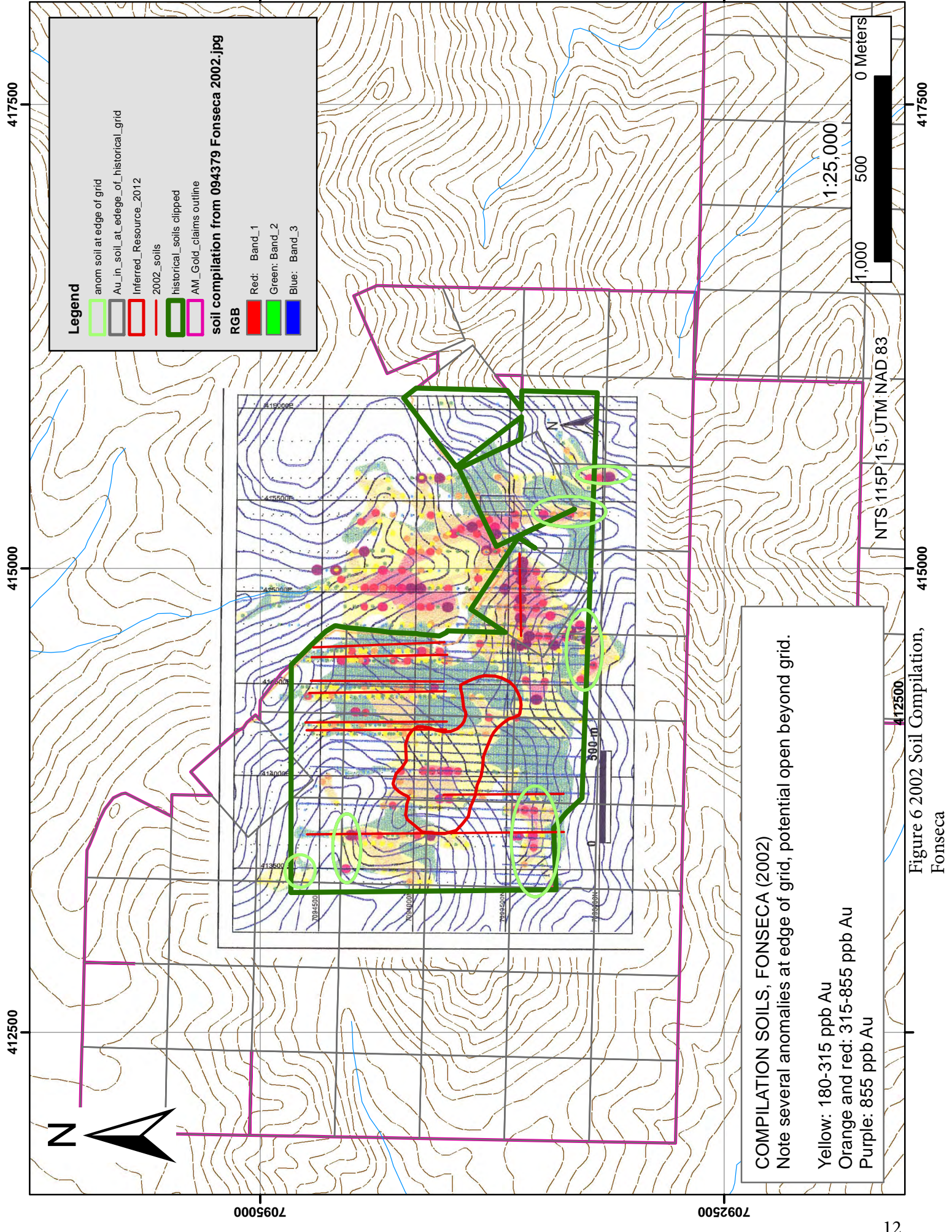
The outlines of soil surveys in Doherty (2001) and the compilation and new data of Fonseca (2002) have been georeferenced and are displayed on maps showing their extent with respect to similar features and at similar scales (Figure 5 and 6 respectively). The Doherty 2001 grid is the basic compilation grid that includes the results of soils surveys conducted between 1979 and 2001. Line spacing varies, and some of the lines have spotty sample density. The dark grey areas show soil results >100 ppb Au. The maps show the location of the 2002 soil lines as well as the outline of the 2012 resource area. The Fonseca compilation (Figure 6) incorporates the results of the 2001 in a colour gridding display and also shows individual sample points for some other surveys as well as the 2002 survey. The background gold content of these soils is very high, the green category is for samples between 90 and 180 ppb, the yellow coding is for samples grading >180 ppb Au. In this georeferenced map, zones of high Au in soils located at the edge of the grid have been outlined with green circles to show the need to expand the soil grid to better define these anomalies.

In a report dated February 2010, contract geophysicist P. Costantini interprets the 2006 magnetic and TEM-VTEM survey that was flown over the adjoining Acero-Martin (now AM Gold) and Regent Ventures properties. In his report, he combines several data sets, both private and public, both regional and property-specific, to define various domains of mineral potential (Figure 7 and 8). The VTEM survey is the main data set in this analysis. The data from the survey was blended with other information and re-interpreted. This data included: magnetic and electromagnetic data from the 2006 survey, field data provided by the clients (geology and drilling reports, ground IP survey, grid soil geochemistry), public domain information from government data sets: airborne geophysics (magnetic and gamma-ray spectrometry), DEM, LandSat, geological mapping, and stream sediment geochemistry. He makes recommendations for further work including expanding the soil sampling grid and doing ground induced polarization geophysics. Amer Smailbegovic (Smailbegovic, 2010), a contract geophysicist retained by AM Gold to provide a second opinion, endorsed Costantini’s conclusions and recommendations and provided a target area map (Figure 9). The 2015 exploration program followed up on these recommendations with respect to establishing a soil geochemistry sampling grid and conducting a soil sampling program (Figure 10).



COMPILATION SILT AND SOILS 1979- 2001 (Doherty, 2001). Grey outlines represent soils > 100 ppb Au. Location of 2002 soil lines and 2012 resource area shown for reference.

Figure 5 2001 Soil Compilation Map,
Doherty , 2001



COMPILATION SOILS, FONSECA (2002)
 Note several anomalies at edge of grid, potential open beyond grid.

Yellow: 180-315 ppb Au
 Orange and red: 315-855 ppb Au
 Purple: 855 ppb Au

Figure 6 2002 Soil Compilation, Fonseca

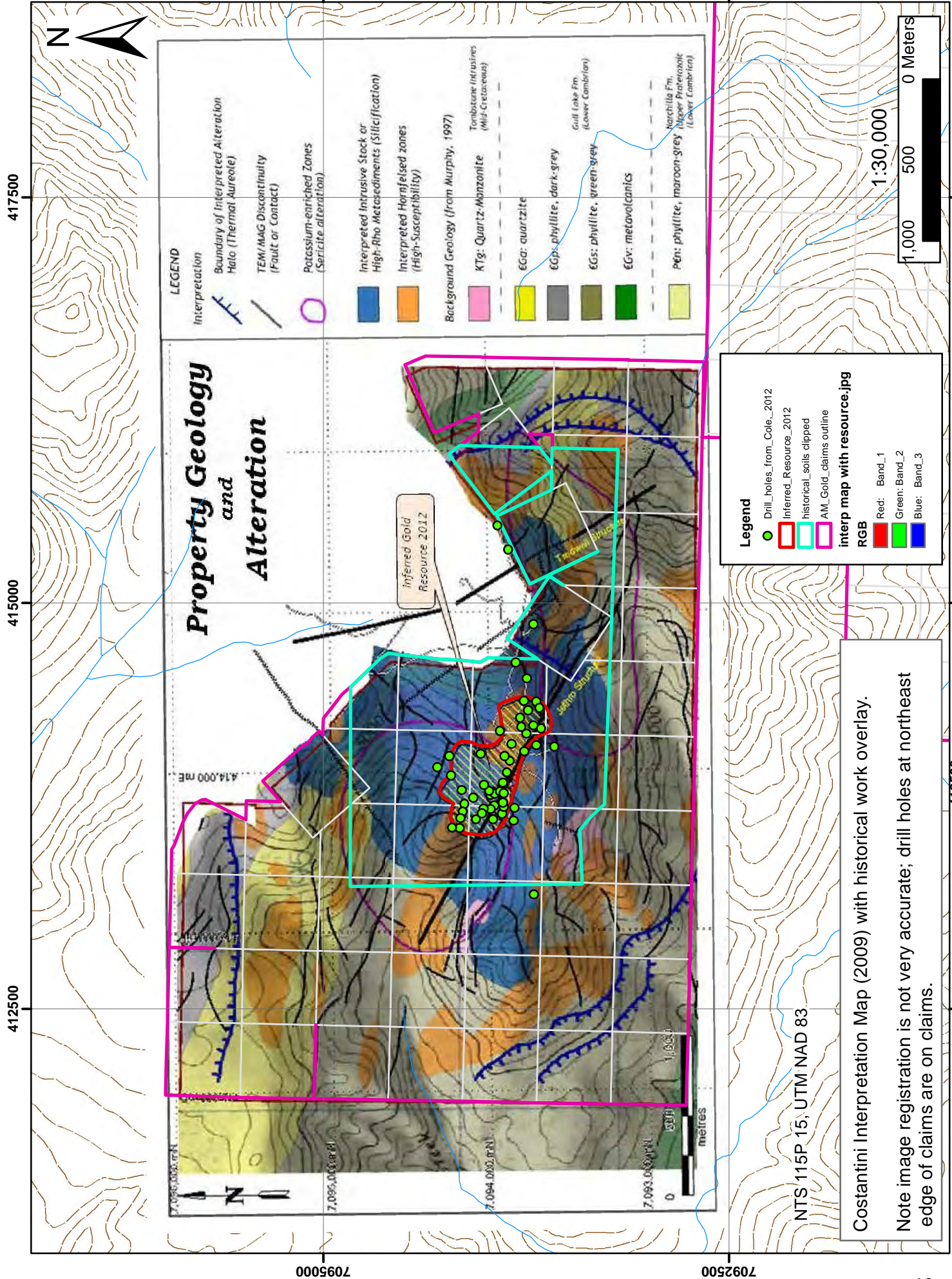
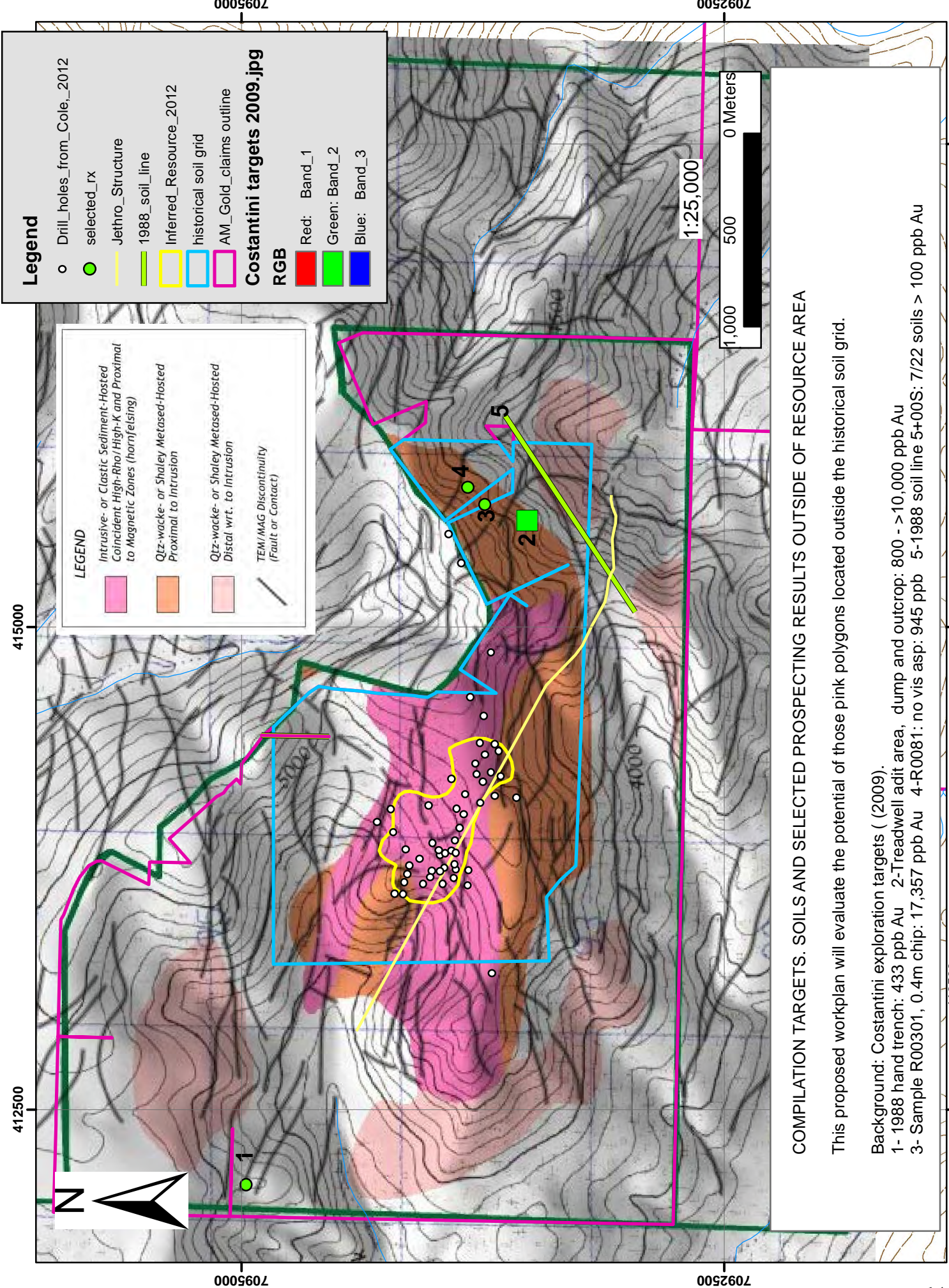


Figure 7 Interpreted Geology and Alteration, from Costantini 2010



Legend

- Drill_holes_from_Cole_2012
- selected_rx
- Jethro_Structure
- 1988_soil_line
- Inferred_Resource_2012
- historical soil grid
- AM_Gold_claims_outline

Costantini targets 2009.jpg

RGB

- Red: Band_1
- Green: Band_2
- Blue: Band_3

LEGEND

- Intrusive- or Clastic Sediment-Hosted Coincident High-Rho/High-K and Proximal to Magnetic Zones (hornfelsing)
- Qtz-wacke- or Shaley Metased-Hosted Proximal to Intrusion
- Qtz-wacke- or Shaley Metased-Hosted Distal wrt. to Intrusion
- TEM/MAG Discontinuity (Fault or Contact)

1

2

3

4

5

1:25,000

1,000

500

0 Meters

412500

415000

7092500

7095000

412500

417500

7092500

7095000

412500

417500

7092500

7095000

412500

417500

7092500

7095000

412500

417500

7092500

7095000

412500

417500

7092500

7095000

412500

417500

7092500

7095000

412500

417500

7092500

7095000

412500

417500

7092500

7095000

412500

417500

7092500

7095000

412500

417500

7092500

7095000

412500

417500

7092500

7095000

412500

417500

7092500

7095000

412500

417500

7092500

7095000

412500

417500

7092500

7095000

412500

417500

7092500

7095000

412500

417500

7092500

7095000

412500

417500

7092500

7095000

412500

417500

7092500

7095000

412500

417500

7092500

7095000

412500

417500

7092500

7095000

412500

417500

7092500

7095000

412500

417500

7092500

7095000

412500

417500

7092500

7095000

412500

417500

7092500

7095000

412500

417500

7092500

7095000

412500

417500

7092500

7095000

412500

417500

7092500

7095000

412500

417500

7092500

7095000

412500

417500

7092500

7095000

412500

417500

7092500

7095000

412500

417500

7092500

7095000

412500

417500

7092500

7095000

412500

417500

7092500

7095000

412500

417500

7092500

7095000

412500

417500

7092500

7095000

412500

417500

7092500

7095000

412500

417500

7092500

7095000

412500

417500

7092500

7095000

412500

417500

7092500

7095000

412500

417500

7092500

7095000

412500

417500

7092500

7095000

412500

417500

7092500

7095000

412500

417500

7092500

7095000

412500

417500

7092500

7095000

412500

417500

7092500

7095000

412500

417500

7092500

7095000

412500

417500

7092500

7095000

412500

417500

7092500

7095000

412500

417500

7092500

7095000

412500

417500

7092500

7095000

412500

417500

7092500

7095000

412500

417500

7092500

7095000

412500

417500

7092500

7095000

412500

417500

7092500

7095000

412500

417500

7092500

7095000

412500

417500

7092500

7095000

412500

417500

7092500

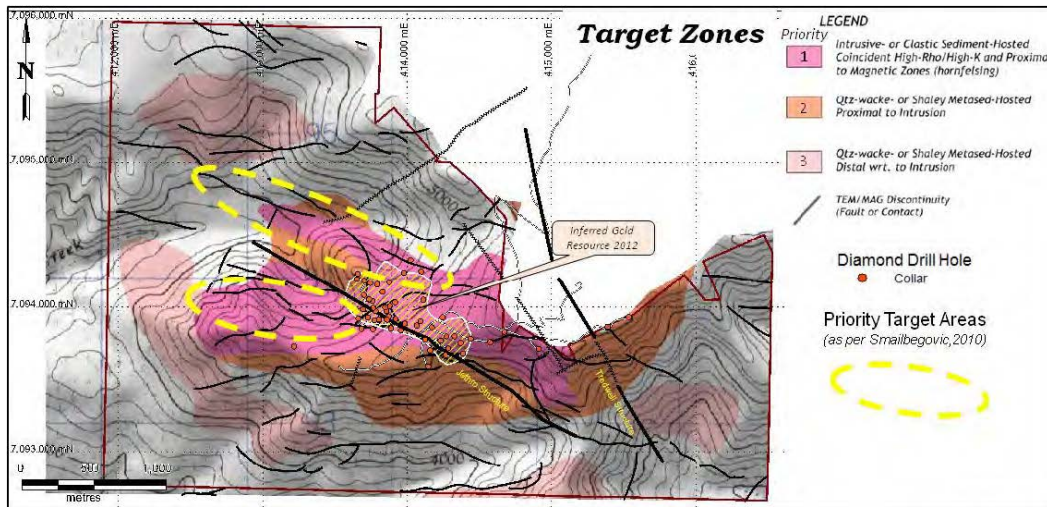
7095000

412500

417500

7092500

7095000



Modified after Costantini (2010)

Figure 9.1

FIGURE 9 - TARGET AREAS (SMALBEGOVIC, 2010)

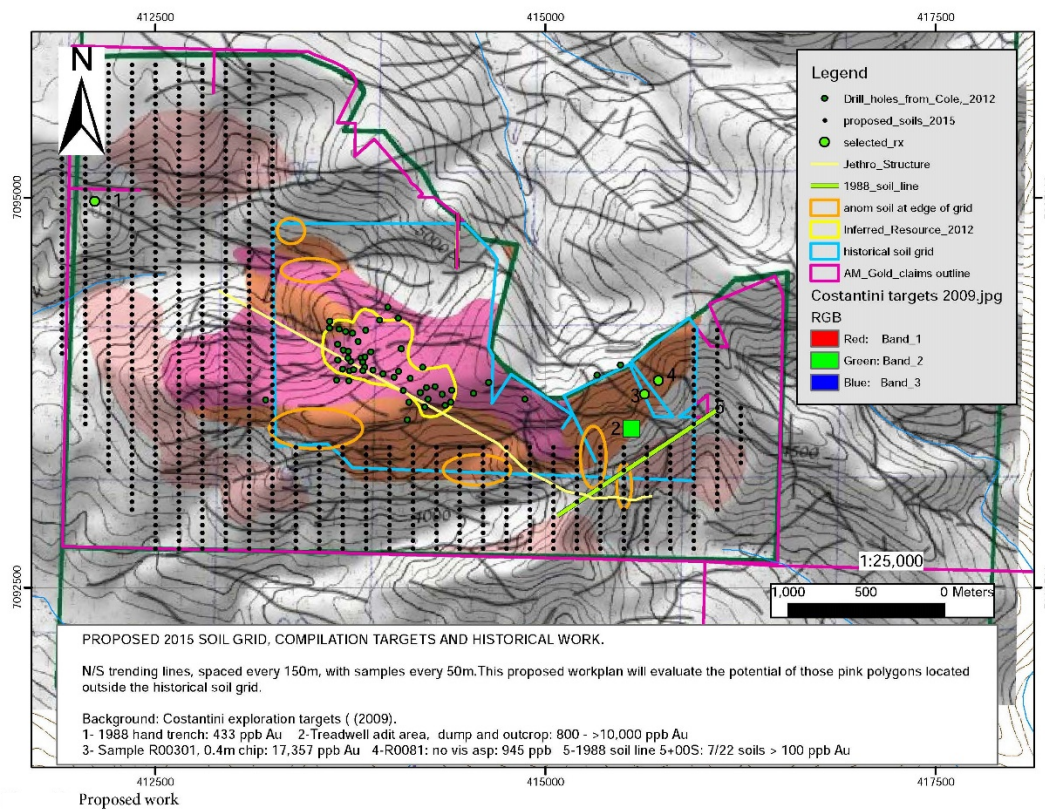


FIGURE 10 - PROPOSED SOIL GRID (CONSTANTINI, 2010)

2015 EXPLORATION PROGRAM

The Red Mountain property is known to host an intrusion-related gold deposit with an inferred resource estimated at over 127 million tonnes grading 0.48 g/t Au, using a cut-off grade of 0.3 g/t Au within a 0.2 g/t Au wireframe (Cole, 2012). This deposit is still open in several directions. The mineralization occurs in a mid-Cretaceous quartz monzonite stock as well as in the adjacent hornfelsed metasedimentary rocks. There are two styles of gold mineralization: steep sulphide-quartz veins and zones of disseminated sulphides. The majority work to date has been focused on the historic soil grid of the Ice and JC claims. A recent geophysical and geological analysis, incorporating both government surveys and the company's private data sets, highlights the potential of areas located beyond this historical soil grid (Costantini, 2010, Appendix D). Costantini's analysis of the VTEM data and his interpretation of all available data strongly demonstrate that the intrusion footprint is greater than previously thought and areas of potential have not been adequately explored. Areas interpreted to be of favourable geology, structure, alteration, conductivity and physical properties remain to be tested. High-grade historical rock samples and open-ended soil anomalies support this conclusion.

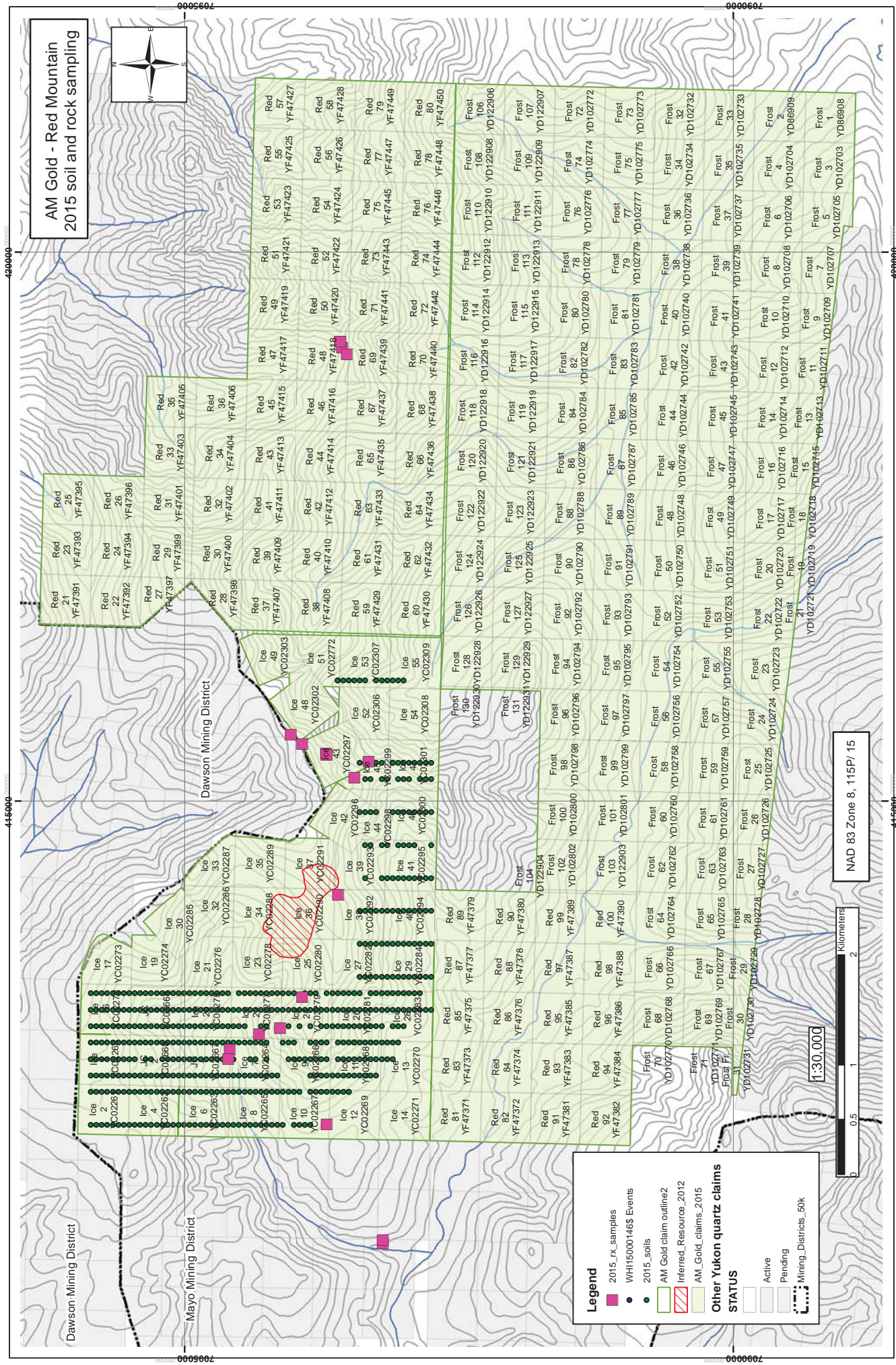
The 2015 exploration program focused on these under-explored areas over zones modeled to be favourable for additional gold mineralization and followed the recommendations stated in both reports (Costantini 2010 and Cole, 2012). Soil sampling and geological mapping was conducted in order to outline new areas of potential gold mineralization and provide new geophysical and drill targets plus possible tighter spaced geochemical survey follow-up of gold anomalies. The program also included five prospecting traverses, one of which was in the vicinity of the old Treadwell adit. An additional 80 quartz mining claims were staked in two separate blocks (the RED claims) contiguous to the existing property.

The 2015 exploration program was conducted during the months of July and August. From July 17th to August 15th, a 3-person crew was mobilized by trucks to the Red Mountain Property, a seasonal camp was constructed, and a geochemical soil sampling survey as well as limited geological mapping and prospecting was completed. 523 soil samples and 20 rock samples were collected. Soil sampling was conducted using augers and mattocks. Sample intervals were 50 metres and line spacing was 150 metres.

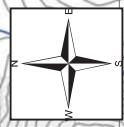
Soil sampling was conducted on the following claims: ICE 1, 2, 16, 4, 6, 20, 8, 7, 22, 10, 9, 24, 12, 11, 26, 27, 38, 13, 38, 13, 28, 29, 40, 39, 44, 45, 53, 48, 47, 46, 41 and JC 2, 3 (Figure 11).

Prospecting and mapping traverses were conducted on the following claims:

ICE 7, 22, 23, 24, 25, 36, 37, 38, 39, 44, 45, 46, 47, 43, 48, 49 and RED 28, 30, 39, 41, 43, 46, 48 (Figure 15).



AM Gold - Red Mountain
2015 soil and rock sampling



Dawson Mining District
Mayo Mining District
Dawson Mining District

Legend

- 2015_r_x samples
- WHI150000146\$ Events
- 2015_soils
- AM Gold claim outline2
- Inferred_Resource_2012
- AM_Gold_claims_2015
- Other Yukon quartz claims

STATUS

- Active
- Pending
- Mining_Districts_50k

NAD 83 Zone 8, 115P/ 15

1:30,000



Figure 11 Soil Sample Grid Location 2015

GEOCHEMICAL SURVEY RESULTS

The geochemical survey conducted during the 2015 exploration program at Red Mountain was successful in delineating a new >99 ppb gold anomaly (Figure 14) centered approximately 1 km west of the known inferred resource of over 127 million tonnes grading 0.48 g/t Au (Cole, 2012). The gold anomaly covers an area of approximately 0.5 km by 1.0 km which is similar to the area footprint of the inferred resource and exhibits soil sample values from 99 ppb Au and up to 572.6 ppb Au (Fig. 12). The anomaly is also in the area targeted by Smailbegovic and Constantini (Figure 12).

Another >99 ppb gold anomaly is present in the vicinity of the Treadwell vein projection area (Figure 14).

Metal plots for Cu, As, W, Bi, Sb and Zn are included in Appendix C.

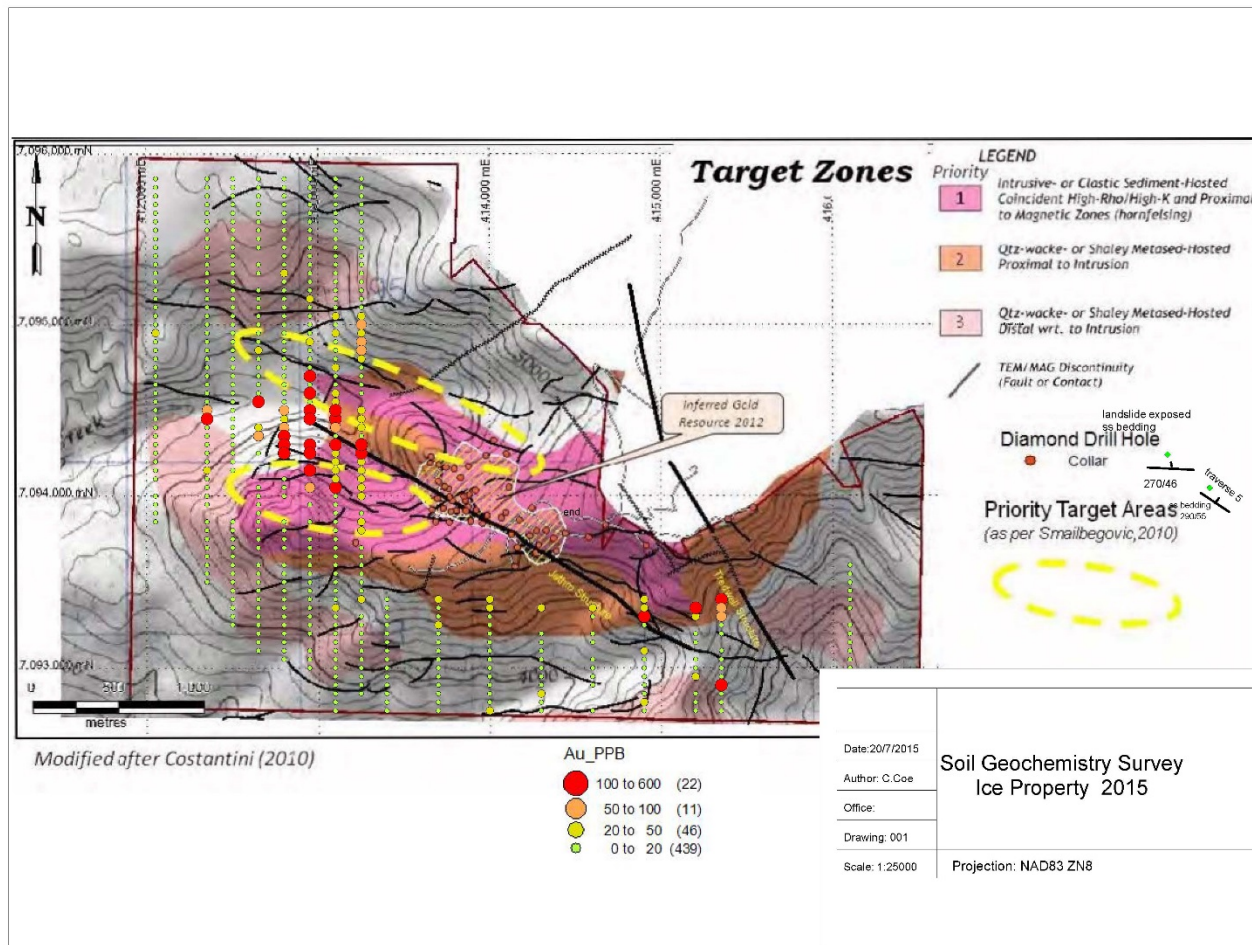
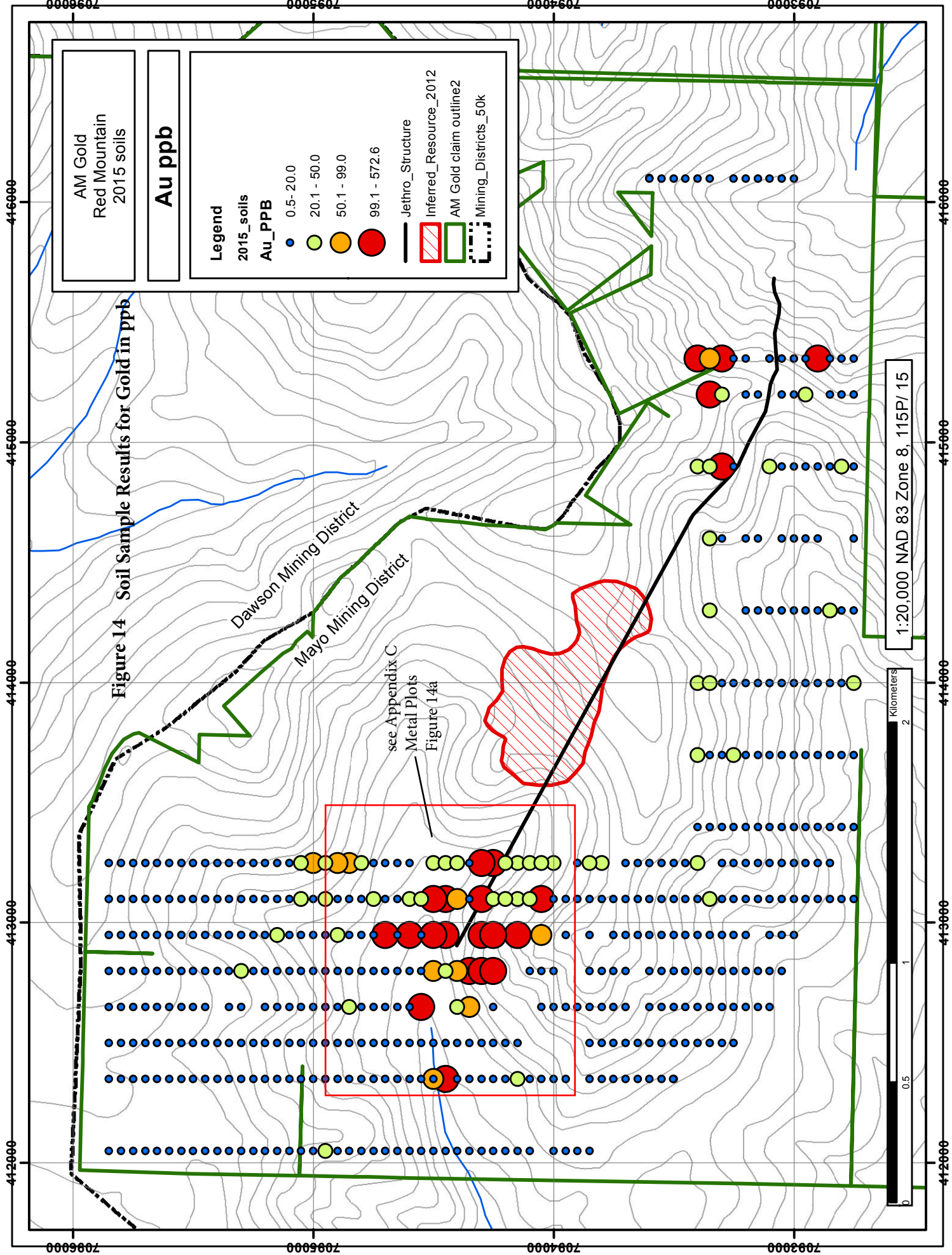


FIGURE 12 - SOIL SAMPLE GOLD ANOMALY AND TARGET AREAS



PROSPECTING AND GEOLOGICAL MAPPING RESULTS

A total of 5 traverses (Figure 16) were conducted on the property during the 2015 exploration program. The purpose for the traverses was to prospect areas covered by the geochemical survey grid, prospect and locate the Treadwell vein adit (dump) location where previous high grade gold samples had been documented, and prospect the area of new claims that were staked east of the current claims. A total of 20 rock samples were taken during the traverses. The locations of the rock samples are shown in Figure 14. Maps of each of the traverses are included in Appendix D. Figure 21 is a table showing the rock sample locations, descriptions and assay results.



FIGURE 15 TRENCH DUMP SAMPLE SHOWING ROCK FRAGMENTS CEMENTED IN FAULT GOUGE

The Treadwell vein adit dump was located approximately 300 metres north of where it had been plotted in previous reports (Figure 20). During a traverse of the area, the author mapped a fault outcropped approximately 100 metres to the northeast of the Treadwell adit dump (Figure 20). This fault is oriented at an azimuth/dip of 030/80 using the right hand rule. Further to the northeast an old trench was located and the dump material from the trench was sampled. This sample (#45863) is composed of fragments of brecciated sedimentary host rock cemented in a fine fault gouge matrix (Figure 16).

Sample #45865 taken at the Treadwell dump (Figure 17) is similar to the sample (#45863) taken from the old trench located approximately 500 metres to the northeast and a projection of the fault mapped between these two samples transects both the Treadwell dump and the old trench. Both samples are anomalous in gold with sample #45863

at 405.8 ppb gold and Sample #45865 at 55.2 ppb gold. A new proposed orientation for the Treadwell vein strikes in this direction (Figure 25).

A float rock sample taken while soil sampling north of Gem Creek (Figure 20) was assayed and returned a value of 3604.5 ppb Au (Sample # 45861).



FIGURE 16 TREADWELL ADIT DUMP ROCK WITH ROCK FRAGMENTS CEMENTED IN FAULT GOUGE

Two select grab samples were taken at the Treadwell adit dumps. The lower dump sample assayed 12.1 g/t Au and the upper dump sample assayed 9.0 g/t Au (Figure 18 and 19 respectively).



FIGURE 17 - MASSIVE ARSENOPYRITE AND QUARTZ VEIN MATERIAL FROM UPPER TREADWELL ADIT DUMP (12.1 G/T GOLD)



FIGURE 18 MASSIVE ARSENOPYRITE AND QUARTZ VEIN MATERIAL FROM LOWER TREADWELL ADIT DUMP (9.0 G/T GOLD)

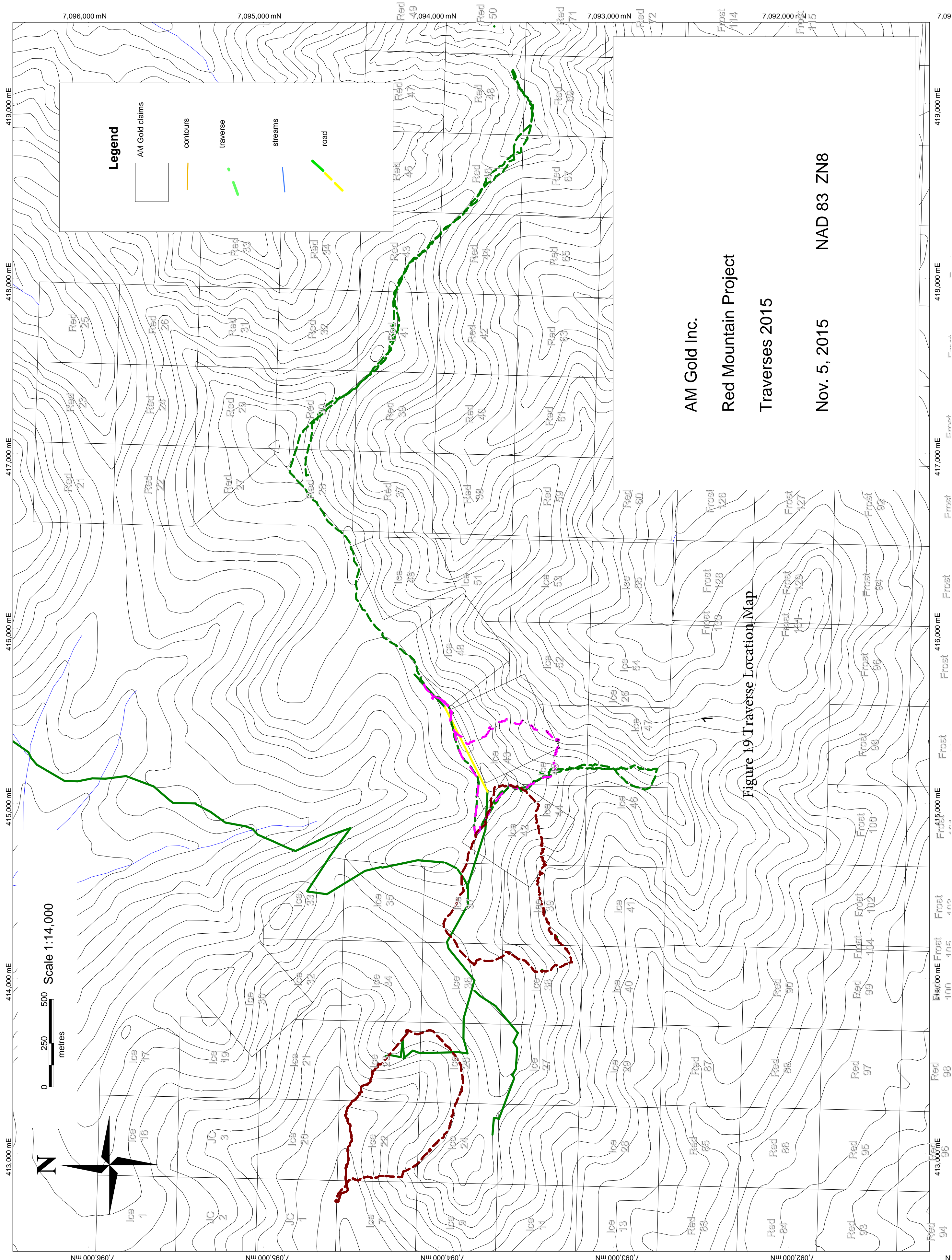
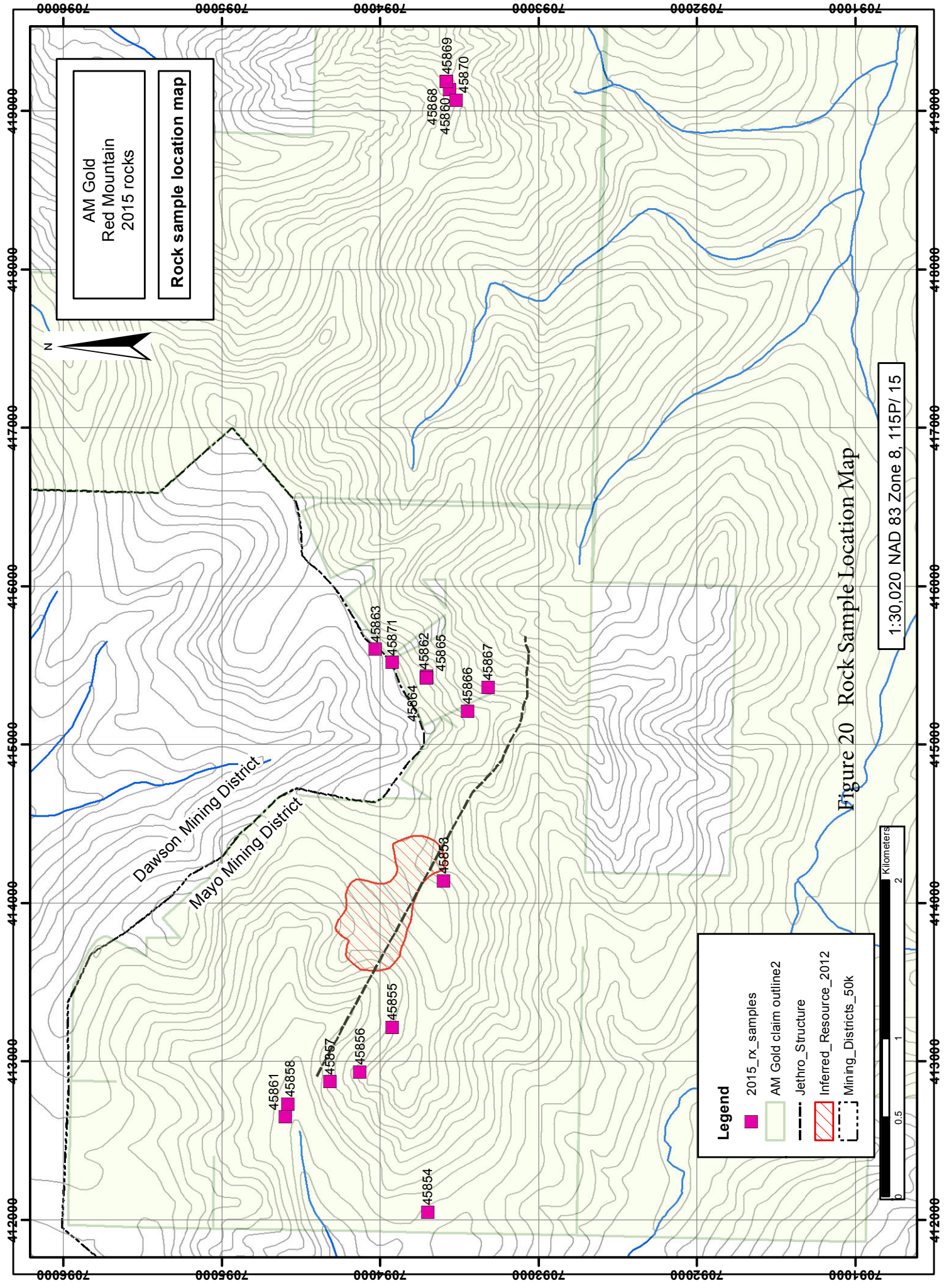


Figure 19 Traverse Location Map



Rock Sample Descriptions and Gold Assay Results

AM Gold Inc. Red Mountain Project 2015

(Projection: UTM NAD 83, zone 8)

Sample	Type	Easting	Northing	Au PPB	Au GM/T	Description
45851	Rock	410967	7093190	0.5		Rock chip sub talus light grey biotite quartz monzonite granite with phenocrysts of qtz and feldspar up to .5 cm. Locally chloritized biotite
45852	Rock	410999	7093190	0.5		As 45851 but more decomposed with rusty fe specs
45853	Rock	414142	7093600	696.3		Fine light grey to rusty siltstone/slate with des py up to 5%
45854	Rock	412050	7093700	6.4		Cherty slate /siltstone with micro qtz veins; minor des py
45855	Rock	413214	7093925	1.9		Dark grey cherty slate with blebs of pyrohtite and py
45856	Rock	412932	7094130	101.3		Cherty siltstone with micro qtz veining
45857	Rock	412872	7094318	576.8		Grey cherty siltstone with silicification; micro fe stained fracture stockwork Gossan across north side of gem cr; random grab decomposed rusty qtzite with qtz veining up to .5 cm wide
45858	Rock	412731	7094584	1		
45860	Rock	419135	7093562	1		Quartzite with fe rusty blebs up to .5 cm
45861	Rock	412650	7094600	3604.5		RK01 float sample. Taken while soil sampling. Rusty vuggy qtzite.
45862	Rock	415433	7093708	12100.0	12.10	Select grab sample from Treadwell lower dump. Quartz veins up to 2 cm with massive arsenopyrite.
45863	Rock	415603	7094031	405.8		Brecciated rusty decomposed rock fragments up to 1.5 cm wide in fe stained fine matrix in fault gouge
45864	Rock	415420	7093706	9000.0	9.00	Select grab arseno-qtz vein material at upper Treadwell dump
45865	Rock	415420	7093706	55.2		Another sample similar to sample # 45863 of brecciated material from upper Treadell dump (same location as #45864)
45866	Rock	415211	7093449	2.6		o/c of resty des py mafic rx/ no orientation available; tuff?
45867	Rock	415363	7093320	7.1		Dark grey siltstone/ hfs o/c of magnetic rx with des pyrohtite
45868	Rock	419187	7093581	5.1		Light yellowish qtzite with qtz eyes and finely des rusty pockets throughout (oxidized py?) at intrusive contact
45869	Rock	419187	7093581	0.8		Biotite rich qtz monzonite decomposed sample
45870	Rock	419071	7093520	0.9		Another o/c biotite rich granite 10m wide running N-S
45871	Rock	415518	7093925	1257.4		Old trench grab select quartz veining with fe staining (area that was trenched in 2002 after drilling unsuccessful in hitting treadwell vein)

FIGURE 21 - ROCK SAMPLE DESCRIPTIONS

Sample #45857 is from outcrop siltstone within the area of the > 99 ppb gold anomaly west of the known inferred resource.

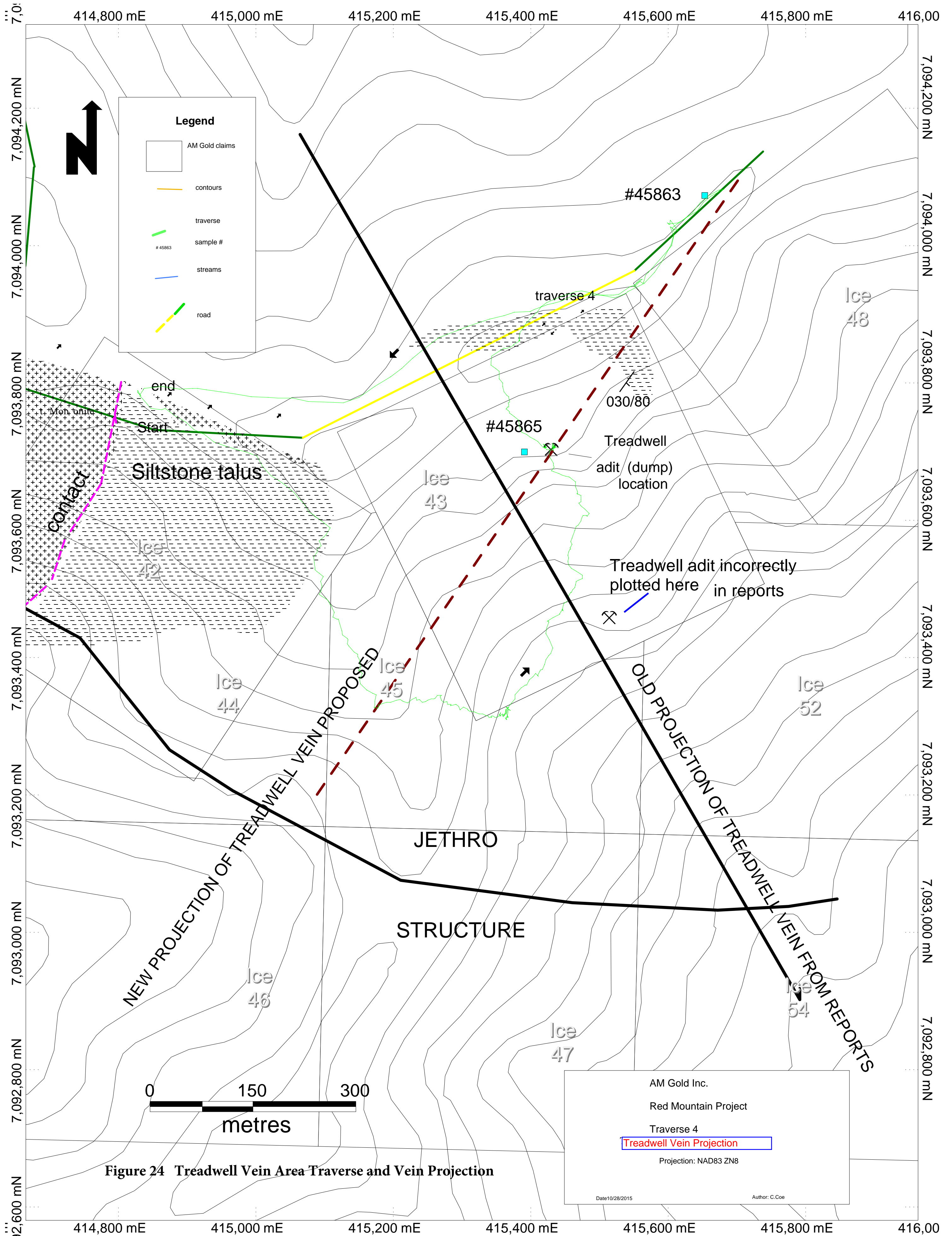
Sample # 45861 is float taken while soil sampling and is in an area that previously has not had any significant gold results.



FIGURE 22 -FAULT OUTCROPPED EAST OF THE TREADWELL DUMP ORIENTED 030/80



FIGURE 23 - TREADWELL DUMP (UPPER AND LOWER) LOOKING SOUTHEAST



GEOCHEMICAL SURVEY AND ANALYTICAL METHOD

Soil and rock Geochemistry Analytical Certificates are in Appendix V.

A total of 523 soil geochemistry samples were collected from the soil geochemistry grid survey area. 20 rock samples were collected during prospecting traverses. Sample intervals were 50 metres and line spacing was 150 metres.

Individual sample locations were uploaded from a spreadsheet to non-deferential handheld GPS units and navigated to the field site by the soil sampler. The projection used for field GPS was NAD 83, zone 8 and any deviation in the physical sample location was entered in the operator's field notes. UTM coordinates of sample locations are included in Appendix II.

Soil samples were collected with hand augers and also with a mattock when needed. Station sample number ID's were permanently marked in the field with aluminum tags. Sample collection targeted the 'B' Horizon with depths ranging from 30 -100 cm. Loess, permafrost, steep talus slopes and or talus rock with no soil, prohibited some samples from being collected. The samples were collected in individual kraft paper soil sample bags and dried at camp in a dedicated canvass tent where a geostove was used for heat. The samples were then packed in large plastic bags and placed in rice bags for transport to Bureau Veritas Mineral Laboratory in Whitehorse. Chain of custody of the samples remained with the geologist or geotechs until delivery of the samples to the lab.

A description of the analytical methods used was obtained from the Bureau Veritas Mineral Laboratory website. At the Bureau Veritas Mineral Laboratory in Whitehorse, the entire soil sample was dried and then dry-sieved using a 180 micron (Tyler 80 mesh) screen. The prepared sample was then sent to Bureau Veritas Mineral Laboratory in Vancouver for analysis. The samples were analyzed for 36 elements using method ICP-ES/MS whereby sample splits of 15 grams are leached in hot modified Aqua Regia. Samples were handled, dried and screened in a area dedicated for these media to avoid contamination from more mineralized rock and core samples.

For rock samples, the sample was crushed, split to 250 grams and pulverized to 200 mesh at the laboratory in Whitehorse. The sample was then sent to the Vancouver laboratory for 36 element detection using method AQ292 whereby a 30 gram split is digested in Aqua Regia solution and analyzed using ICP/ES/MS. Over detection limit of >10,000 ppb gold samples were then fire assayed using a 30 gram split, whereby the sample is fire assayed using lead collection fire assay and a gravity finish.

CONCLUSIONS AND RECOMMENDATIONS

The soil geochemistry survey conducted during the 2015 exploration program at Red Mountain was successful in delineating a new high grade gold anomaly with values ranging from >99 ppb Au to 572 ppb Au. (Figure 13) that is centered approximately 1 km west of the drilled inferred resource of over 127 million tonnes grading 0.48 g/t Au (Cole, 2012). This gold anomaly exhibits approximately the same area footprint as the inferred resource. The gold in soil anomaly is the result of a first pass, broadly spaced geochemistry survey conducted over the area with line spacing at 150 metres and sample intervals of 50 metres. Additional tighter spaced soil sampling should be done over the gold anomaly area to better define the signature and limits of the anomaly. It is recommended that a survey grid with line spacing of 25 metres and soil sample spacing of 25 metres be conducted over this area. Ground geophysics using induced polarization (IP) techniques may be beneficial in detecting underlying mineralization as well.

Another >99 ppb gold anomaly is present in the southeast portion of the soil geochemistry survey grid in the vicinity of the historic Treadwell vein. This area should also have tighter spacing soil sampling conducted in conjunction with ground geophysics to better define the gold in soil anomaly and potentially identify underlying mineralization. It is recommended that a soil sampling grid with line spacing of 25 metres and soil sample spacing of 25 metres be conducted over this area.

A different projection of the Treadwell vein is proposed based on the new mapped location of the Treadwell adit dump, the discovery of a fault mapped within the projection, and the identification of brecciated cemented fault gouge rock at both the Treadwell dump and the old hand trench located approximately 300 metres to the northeast of the Treadwell dump (Figure 24). A sample of the brecciated cemented fault gouge rock (sample #45863) from the old hand trench dump assayed 405.8 ppb Au.

Verification of the high-grade nature of the Treadwell vein was confirmed in select samples taken from the upper and lower dumps, which assayed 12.1 g/t Au and 9.0 g/t Au respectively. Additional prospecting, mapping and ground geophysics using induced polarization is recommended as follow up exploration work warranted here.

STATEMENT OF EXPENSES

STATEMENT OF EXPENSES FOR RED MOUNTAIN PROJECT 2015

	AMOUNT
WAGES:	
Prep Time (project organizing, assembling supplies, hiring, admin)	
Senior Geologist 1 days @ \$550/day	\$ 550.00
Geotech 3 days @ \$390/day	\$ 1170.00
Field Time (July 16 – August 14, 2015)	
Senior Geologist 25 days @ \$550/day	\$13750.00
Geotech 24 days @ \$390/day	\$ 9360.00
Geotech 24 days @ \$390/day	\$ 9360.00
Mob / Demob	
Senior Geologist 2 days @ \$550/day	\$ 1100.00
Geotech 4 days @ \$390/day	\$ 1560.00
Geotech 2 days @ \$390/day	\$ 780.00
ANALYTICAL:	
Bureau Veritas	
523 soil samples	\$10486.15
20 rock samples	\$ 563.61
Fire assay for >10,000 ppb Au results	\$ 35.28
TRAVEL:	
Driving Force Truck Rental	\$ 4433.29
Fox Truck Rental	\$ 3500.00
Fuel in Yukon	\$ 2127.79
EQUIPMENT:	
2 ATV Rentals (Fox)	\$ 2800.00
4000W Generator Rental (Fox)	\$ 377.00
SHIPPING:	
Freight Gear/Supplies from Dawson to Whitehorse	\$ 197.58
COMMUNICATION:	
Satellite Internet	\$ 1218.75
CAMP PER DIEM: (Camp, food, radios, field gear, sampling tools & consumables)	
83 Man Days @ \$100/day	\$ 8300.00
FINAL REPORT: (Preparation of final report)	<u>\$ 3000.00</u>
TOTAL:	\$74,669.45

REFERENCES

Digital products from geology.gov.yk.ca, available on-line from the YGS: Minfile, Mapmaker, 2012

Cole BL (2010)a Independent Review of the Red Mountain Gold Property, Mayo Mining District, Yukon Territory, Canada; a report prepared for AM Gold Inc., Vancouver, British Columbia, June 15, 2010.

Cole BL (2010)b Resource Estimation Update of the Red Mountain Gold Property, Mayo Mining District, Yukon Territory, Canada; a report prepared for AM Gold Inc., Vancouver, British Columbia, November 29, 2010.

Cole BL (2012) Resource Estimation Update from the 2011 Drilling Program on the Red Mountain Gold Property, Mayo Mining District, Yukon Territory, Canada; a report prepared for AM Gold Inc., Vancouver, British Columbia, February 14, 2012.

Costantini P (2010) Helicopter-borne Magnetic & Electromagnetic (VTEM) Survey, Integrated Interpretation & Targeting, Red Mountain Project, Mayo and Dawson Mining Districts, Yukon Territory, Final Report; a report prepared for Acero-Martin Exploration Ltd. by FPC Geoconsulting Inc., Vancouver, British Columbia.

Davidson G.S. (1988) Assessment Report on the Hobo 1-52 mineral claims, for Walhalla Explorations Co. Ltd., assessment report 88-051

Doherty RA and van Randen J (1994) Report on the 1993 Geological and Geochemical Assessment Work on the Red Mountain Property; Private report for Consolidated Ramrod Gold Corporation by Aurum Geological Consultants Inc.

Doherty RA (2001) Report on the 2001 Geological and Geochemical Assessment Work on the Red Mountain Property, Assessment Report 2001-11.

Doherty RD (2004) Report on the 2003 Exploration Drilling Program, Ice & JC Claims, Red Mountain Area, Yukon, Volume I; a report prepared for ASC Industries Ltd., Burnaby, British Columbia by Aurum Geological Consultants Inc., Whitehorse, Yukon. March 09, 2004.

Doherty RD (2005) Technical Report on the 2004 Exploration Drilling Program, Ice and BX Claims, Red Mountain Area, Yukon; a report prepared for Acero-Martin Explorations Inc., Burnaby, British Columbia by Aurum Geological Consultants Inc., Whitehorse, Yukon. March 30, 2005.

Doherty RD (2006) Technical Report on the 2005 Exploration Drilling Program, Ice Claims, Red Mountain Area, Yukon; a report prepared for Acero-Martin Explorations Inc., Burnaby, British Columbia by Aurum Geological Consultants Inc., Whitehorse, Yukon. July 30, 2006.

Fonseca A (2002) Report on Geological Mapping, Geochemical and Geophysical Surveys, and Diamond Drilling On Red Mountain Property, Central Yukon Territory (NTS 115P/15, 116A/02), Dawson Mining District, October, 2002; a private company report for Regent Ventures Ltd.

Heon D and Coe C (2015) YMEP Application, Red Mountain Property

Murphy DC and Heon D (1994) Geological overview of Sprague Creek map area, Western Selwyn Basin; in Yukon Exploration and Geology 1993: Exploration and Geological Services Division, Yukon, Indian and Northern Affairs Canada.

Murphy DC and Heon D (1996) Geological Map of Sprague Creek Area, Western Selwyn Basin, Yukon, NTS 115P/15, Geoscience Map 1996-2; Indian and Northern Affairs Canada, Exploration and Geological Services Division, Yukon Region.

Murphy DC (1997) Geology of McQuesten River Region, Northern McQuesten and Mayo Map Areas, Yukon Territory (NTS 115/14, 15, 16; 105M/13, 14), Exploration and Geological Services Division, Yukon, Indian and Northern Affairs Canada, Bulletin 6, 122 p.

STATEMENT OF QUALIFICATIONS

- 1) I, Corwin Edward Coe, of 1701 Robert Lang Drive, Courtenay, B.C., V9N 1A2, am self-employed as a contract and consultant geologist and am the author of this report.
- 2) I am a graduate from Simon Fraser University, Burnaby, B.C., with a Bachelor of Science degree in Earth Science (2006).
- 3) I am a graduate Mining Technologist with a diploma in Mining Technology from the British Columbia Institute of Technology (1976).
- 4) I am a Professional Geoscientist registered with the Association of Professional Engineers and Geoscientists of British Columbia (APEGBC) (#33451).
- 5) I have worked in the Yukon in mineral exploration for over 30 years and I have supervised exploration work on Red Mountain in the past.
- 6) I supervised the 2015 exploration program at the Red Mountain Property.



Corwin (Cor) Coe, P. Geo.
Project Geologist,

November 10, 2015

APPENDIX A- CLAIM DATA

APPENDIX B – SAMPLE NO. AND REFERENCE LOCATION

Red Mountain Property
AM Gold Inc.

Soil Sample Locations 2015

Sample	Waypoint	Northing	Easting	UTM	Zone
1555501	196	7095850	412350	NAD 83	8
1555502	195	7095800	412350	NAD 83	8
1555503	194	7095750	412350	NAD 83	8
1555504	169	7094500	412350	NAD 83	8
1555505	170	7094550	412350	NAD 83	8
1555506	171	7094600	412350	NAD 83	8
1555507	172	7094650	412350	NAD 83	8
1555508	173	7094700	412350	NAD 83	8
1555509	174	7094750	412350	NAD 83	8
1555510	175	7094800	412350	NAD 83	8
1555511	176	7094850	412350	NAD 83	8
1555512	177	7094900	412350	NAD 83	8
1555513	178	7094950	412350	NAD 83	8
1555514	179	7095000	412350	NAD 83	8
1555515	180	7095050	412350	NAD 83	8
1555516	181	7095100	412350	NAD 83	8
1555517	182	7095150	412350	NAD 83	8
1555518	183	7095200	412350	NAD 83	8
1555519	184	7095250	412350	NAD 83	8
1555520	185	7095300	412350	NAD 83	8
1555521	186	7095350	412350	NAD 83	8
1555522	187	7095400	412350	NAD 83	8
1555523	188	7095450	412350	NAD 83	8
1555524	189	7095500	412350	NAD 83	8
1555525	190	7095550	412350	NAD 83	8
1555526	191	7095600	412350	NAD 83	8
1555527	192	7095650	412350	NAD 83	8
1555528	193	7095700	412350	NAD 83	8
1555529	322	7095850	412650	NAD 83	8
1555530	321	7095800	412650	NAD 83	8
1555531	320	7095750	412650	NAD 83	8
1555532	319	7095700	412650	NAD 83	8
1555533	318	7095650	412650	NAD 83	8
1555534	317	7095600	412650	NAD 83	8
1555535	316	7095550	412650	NAD 83	8
1555536	315	7095500	412650	NAD 83	8
1555537	314	7095450	412650	NAD 83	8
1555538	312	7095350	412650	NAD 83	8
1555539	311	7095300	412650	NAD 83	8
1555540	309	7095200	412650	NAD 83	8
1555541	308	7095150	412650	NAD 83	8

1555542	307	7095100	412650	NAD 83	8
1555543	306	7095050	412650	NAD 83	8
1555544	305	7095000	412650	NAD 83	8
1555545	304	7094950	412650	NAD 83	8
1555546	303	7094900	412650	NAD 83	8
1555547	302	7094850	412650	NAD 83	8
1555548	301	7094800	412650	NAD 83	8
1555549	300	7094750	412650	NAD 83	8
1555550	299	7094700	412650	NAD 83	8
1555551	298	7094650	412650	NAD 83	8
1555552	297	7094600	412650	NAD 83	8
1555553	296	7094550	412650	NAD 83	8
1555554	422	7094550	412950	NAD 83	8
1555555	423	7094600	412950	NAD 83	8
1555556	424	7094650	412950	NAD 83	8
1555557	425	7094700	412950	NAD 83	8
1555558	426	7094750	412950	NAD 83	8
1555559	427	7094800	412950	NAD 83	8
1555560	448	7095850	412950	NAD 83	8
1555561	447	7095800	412950	NAD 83	8
1555562	446	7095750	412950	NAD 83	8
1555563	445	7095700	412950	NAD 83	8
1555564	444	7095650	412950	NAD 83	8
1555565	443	7095600	412950	NAD 83	8
1555566	442	7095550	412950	NAD 83	8
1555567	441	7095500	412950	NAD 83	8
1555568	440	7095450	412950	NAD 83	8
1555569	439	7095400	412950	NAD 83	8
1555570	438	7095350	412950	NAD 83	8
1555571	437	7095300	412950	NAD 83	8
1555572	436	7095250	412950	NAD 83	8
1555573	435	7095200	412950	NAD 83	8
1555574	434	7095150	412950	NAD 83	8
1555575	433	7095100	412950	NAD 83	8
1555576	432	7095050	412950	NAD 83	8
1555577	431	7095000	412950	NAD 83	8
1555578	430	7094950	412950	NAD 83	8
1555579	429	7094900	412950	NAD 83	8
1555580	428	7094850	412950	NAD 83	8
1555581	873	7095850	413250	NAD 83	8
1555582	872	7095800	413250	NAD 83	8
1555583	871	7095750	413250	NAD 83	8
1555584	870	7095700	413250	NAD 83	8
1555585	869	7095650	413250	NAD 83	8
1555586	868	7095600	413250	NAD 83	8
1555587	867	7095550	413250	NAD 83	8
1555588	866	7095500	413250	NAD 83	8

1555589	865	7095450	413250	NAD 83	8
1555590	864	7095400	413250	NAD 83	8
1555591	863	7095350	413250	NAD 83	8
1555592	862	7095300	413250	NAD 83	8
1555593	861	7095250	413250	NAD 83	8
1555594	860	7095200	413250	NAD 83	8
1555595	859	7095150	413250	NAD 83	8
1555596	858	7095100	413250	NAD 83	8
1555597	857	7095050	413250	NAD 83	8
1555598	856	7095000	413250	NAD 83	8
1555599	855	7094950	413250	NAD 83	8
1555600	854	7094900	413250	NAD 83	8
1555601	853	7094850	413250	NAD 83	8
1555602	852	7094800	413250	NAD 83	8
1555603	851	7094750	413250	NAD 83	8
1555604	850	7094700	413250	NAD 83	8
1555605	849	7094650	413250	NAD 83	8
1555606	848	7094600	413250	NAD 83	8
1555607	813	7092850	413250	NAD 83	8
1555608	814	7092900	413250	NAD 83	8
1555609	815	7092950	413250	NAD 83	8
1555610	816	7093000	413250	NAD 83	8
1555611	817	7093050	413250	NAD 83	8
1555612	818	7093100	413250	NAD 83	8
1555613	819	7093150	413250	NAD 83	8
1555614	820	7093200	413250	NAD 83	8
1555615	821	7093250	413250	NAD 83	8
1555616	822	7093300	413250	NAD 83	8
1555617	824	7093400	413250	NAD 83	8
1555618	825	7093450	413250	NAD 83	8
1555619	826	7093500	413250	NAD 83	8
1555620	827	7093550	413250	NAD 83	8
1555621	828	7093600	413250	NAD 83	8
1555622	829	7093650	413250	NAD 83	8
1555623	830	7093700	413250	NAD 83	8
1555624	832	7093800	413250	NAD 83	8
1555625	833	7093850	413250	NAD 83	8
1555626	834	7093900	413250	NAD 83	8
1555627	836	7094000	413250	NAD 83	8
1555628	837	7094050	413250	NAD 83	8
1555629	838	7094100	413250	NAD 83	8
1555630	839	7094150	413250	NAD 83	8
1555631	840	7094200	413250	NAD 83	8
1555632	841	7094250	413250	NAD 83	8
1555633	842	7094300	413250	NAD 83	8
1555634	843	7094350	413250	NAD 83	8
1555635	844	7094400	413250	NAD 83	8

1555636	845	7094450	413250	NAD 83	8
1555637	846	7094500	413250	NAD 83	8
1555638	421	7094500	412950	NAD 83	8
1555639	420	7094450	412950	NAD 83	8
1555640	417	7094300	412950	NAD 83	8
1555641	416	7094250	412950	NAD 83	8
1555642	414	7094150	412950	NAD 83	8
1555643	412	7094050	412950	NAD 83	8
1555644	410	7093950	412950	NAD 83	8
1555645	408	7093850	412950	NAD 83	8
1555646	282	7093850	412650	NAD 83	8
1555647	283	7093900	412650	NAD 83	8
1555648	284	7093950	412650	NAD 83	8
1555649	285	7094000	412650	NAD 83	8
1555650	286	7094050	412650	NAD 83	8
1555651	290	7094250	412650	NAD 83	8
1555652	292	7094350	412650	NAD 83	8
1555653	293	7094400	412650	NAD 83	8
1555654	169	7094501	412351	NAD 83	8
1555655	168	7094450	412350	NAD 83	8
1555656	167	7094400	412350	NAD 83	8
1555657	166	7094350	412350	NAD 83	8
1555658	165	7094300	412350	NAD 83	8
1555659	164	7094250	412350	NAD 83	8
1555660	163	7094200	412350	NAD 83	8
1555661	162	7094150	412350	NAD 83	8
1555662	161	7094100	412350	NAD 83	8
1555663	160	7094050	412350	NAD 83	8
1555664	159	7094000	412350	NAD 83	8
1555665	158	7093950	412350	NAD 83	8
1555666	281	7093800	412650	NAD 83	8
1555667	280	7093750	412650	NAD 83	8
1555668	279	7093700	412650	NAD 83	8
1555669	277	7093600	412650	NAD 83	8
1555670	276	7093550	412650	NAD 83	8
1555671	149	7093500	412350	NAD 83	8
1555672	275	7093500	412650	NAD 83	8
1555673	273	7093400	412650	NAD 83	8
1555674	274	7093450	412650	NAD 83	8
1555675	272	7093350	412650	NAD 83	8
1555676	271	7093300	412650	NAD 83	8
1555677	270	7093250	412650	NAD 83	8
1555678	269	7093200	412650	NAD 83	8
1555679	268	7093150	412650	NAD 83	8
1555680	267	7093100	412650	NAD 83	8
1555681	149	7093501	412351	NAD 83	8
1555682	150	7093550	412350	NAD 83	8

1555683	151	7093600	412350	NAD 83	8
1555684	152	7093650	412350	NAD 83	8
1555686	154	7093750	412350	NAD 83	8
1555687	155	7093800	412350	NAD 83	8
1555688	156	7093850	412350	NAD 83	8
1555689	406	7093750	412950	NAD 83	8
1555690	405	7093700	412950	NAD 83	8
1555691	404	7093650	412950	NAD 83	8
1555692	403	7093600	412950	NAD 83	8
1555693	402	7093550	412950	NAD 83	8
1555694	401	7093500	412950	NAD 83	8
1555695	400	7093450	412950	NAD 83	8
1555696	399	7093400	412950	NAD 83	8
1555697	397	7093300	412950	NAD 83	8
1555698	396	7093250	412950	NAD 83	8
1555699	398	7093350	412950	NAD 83	8
1555700	153	7093700	412350	NAD 83	8
1555701	395	7093200	412950	NAD 83	8
1555702	393	7093100	412950	NAD 83	8
1555703	392	7093050	412950	NAD 83	8
1555704	391	7093000	412950	NAD 83	8
1555705	553	7093400	413700	NAD 83	8
1555706	552	7093350	413700	NAD 83	8
1555707	551	7093300	413700	NAD 83	8
1555708	636	7093350	414600	NAD 83	8
1555709	635	7093300	414600	NAD 83	8
1555710	633	7093200	414600	NAD 83	8
1555711	632	7093150	414600	NAD 83	8
1555712	630	7093050	414600	NAD 83	8
1555713	629	7093000	414600	NAD 83	8
1555714	628	7092950	414600	NAD 83	8
1555715	627	7092900	414600	NAD 83	8
1555716	624	7092750	414600	NAD 83	8
1555717	652	7092750	414900	NAD 83	8
1555718	653	7092800	414900	NAD 83	8
1555719	654	7092850	414900	NAD 83	8
1555720	655	7092900	414900	NAD 83	8
1555721	656	7092950	414900	NAD 83	8
1555722	657	7093000	414900	NAD 83	8
1555723	658	7093050	414900	NAD 83	8
1555724	659	7093100	414900	NAD 83	8
1555725	662	7093250	414900	NAD 83	8
1555726	663	7093300	414900	NAD 83	8
1555727	664	7093350	414900	NAD 83	8
1555728	665	7093400	414900	NAD 83	8
1555729	779	7093000	416100	NAD 83	8
1555730	780	7093050	416100	NAD 83	8

1555731	781	7093100	416100	NAD 83	8
1555732	782	7093150	416100	NAD 83	8
1555733	783	7093200	416100	NAD 83	8
1555734	784	7093250	416100	NAD 83	8
1555735	786	7093350	416100	NAD 83	8
1555736	787	7093400	416100	NAD 83	8
1555737	788	7093450	416100	NAD 83	8
1555738	789	7093500	416100	NAD 83	8
1555739	790	7093550	416100	NAD 83	8
1555741	791	7093600	416100	NAD 83	8
1555742	791	7093601	416101	NAD 83	8
1555801	680	7092750	415200	NAD 83	8
1555802	681	7092800	415200	NAD 83	8
1555803	682	7092850	415200	NAD 83	8
1555804	684	7092950	415200	NAD 83	8
1555805	685	7093000	415200	NAD 83	8
1555806	686	7093050	415200	NAD 83	8
1555807	688	7093150	415200	NAD 83	8
1555808	689	7093200	415200	NAD 83	8
1555809	691	7093300	415200	NAD 83	8
1555810	692	7093350	415200	NAD 83	8
1555851	85	7095850	412050	NAD 83	8
1555852	84	7095800	412050	NAD 83	8
1555853	83	7095750	412050	NAD 83	8
1555854	57	7094450	412050	NAD 83	8
1555855	58	7094500	412050	NAD 83	8
1555856	59	7094550	412050	NAD 83	8
1555857	60	7094600	412050	NAD 83	8
1555858	61	7094650	412050	NAD 83	8
1555859	62	7094700	412050	NAD 83	8
1555860	63	7094750	412050	NAD 83	8
1555861	64	7094800	412050	NAD 83	8
1555862	65	7094850	412050	NAD 83	8
1555863	66	7094900	412050	NAD 83	8
1555864	67	7094950	412050	NAD 83	8
1555865	68	7095000	412050	NAD 83	8
1555866	69	7095050	412050	NAD 83	8
1555867	70	7095100	412050	NAD 83	8
1555868	71	7095150	412050	NAD 83	8
1555869	72	7095200	412050	NAD 83	8
1555870	73	7095250	412050	NAD 83	8
1555871	74	7095300	412050	NAD 83	8
1555872	75	7095350	412050	NAD 83	8
1555873	76	7095400	412050	NAD 83	8
1555874	77	7095450	412050	NAD 83	8
1555875	78	7095500	412050	NAD 83	8
1555876	79	7095550	412050	NAD 83	8

1555877	80	7095600	412050	NAD 83	8
1555878	81	7095650	412050	NAD 83	8
1555879	82	7095700	412050	NAD 83	8
1555880	259	7095850	412500	NAD 83	8
1555881	258	7095800	412500	NAD 83	8
1555882	257	7095750	412500	NAD 83	8
1555883	256	7095700	412500	NAD 83	8
1555884	255	7095650	412500	NAD 83	8
1555885	254	7095600	412500	NAD 83	8
1555886	253	7095550	412500	NAD 83	8
1555887	252	7095500	412500	NAD 83	8
1555888	251	7095450	412500	NAD 83	8
1555889	250	7095400	412500	NAD 83	8
1555890	249	7095350	412500	NAD 83	8
1555891	248	7095300	412500	NAD 83	8
1555892	247	7095250	412500	NAD 83	8
1555893	246	7095200	412500	NAD 83	8
1555894	245	7095150	412500	NAD 83	8
1555895	244	7095100	412500	NAD 83	8
1555896	243	7095050	412500	NAD 83	8
1555897	242	7095000	412500	NAD 83	8
1555898	241	7094950	412500	NAD 83	8
1555899	240	7094900	412500	NAD 83	8
1555900	239	7094850	412500	NAD 83	8
1555901	238	7094800	412500	NAD 83	8
1555902	237	7094750	412500	NAD 83	8
1555903	236	7094700	412500	NAD 83	8
1555904	235	7094650	412500	NAD 83	8
1555905	234	7094600	412500	NAD 83	8
1555906	233	7094550	412500	NAD 83	8
1555907	232	7094500	412500	NAD 83	8
1555908	359	7094550	412800	NAD 83	8
1555909	360	7094600	412800	NAD 83	8
1555910	361	7094650	412800	NAD 83	8
1555911	362	7094700	412800	NAD 83	8
1555912	363	7094750	412800	NAD 83	8
1555913	364	7094800	412800	NAD 83	8
1555914	365	7094850	412800	NAD 83	8
1555915	385	7095850	412800	NAD 83	8
1555916	384	7095800	412800	NAD 83	8
1555917	383	7095750	412800	NAD 83	8
1555918	382	7095700	412800	NAD 83	8
1555919	381	7095650	412800	NAD 83	8
1555920	380	7095600	412800	NAD 83	8
1555921	379	7095550	412800	NAD 83	8
1555922	378	7095500	412800	NAD 83	8
1555923	377	7095450	412800	NAD 83	8

1555924	376	7095400	412800	NAD 83	8
1555925	375	7095350	412800	NAD 83	8
1555926	374	7095300	412800	NAD 83	8
1555927	373	7095250	412800	NAD 83	8
1555928	372	7095200	412800	NAD 83	8
1555929	371	7095150	412800	NAD 83	8
1555930	370	7095100	412800	NAD 83	8
1555931	369	7095050	412800	NAD 83	8
1555932	368	7095000	412800	NAD 83	8
1555933	367	7094950	412800	NAD 83	8
1555934	366	7094900	412800	NAD 83	8
1555935	511	7095850	413100	NAD 83	8
1555936	510	7095800	413100	NAD 83	8
1555937	509	7095750	413100	NAD 83	8
1555938	508	7095700	413100	NAD 83	8
1555939	507	7095650	413100	NAD 83	8
1555940	506	7095600	413100	NAD 83	8
1555941	505	7095550	413100	NAD 83	8
1555942	504	7095500	413100	NAD 83	8
1555943	503	7095450	413100	NAD 83	8
1555944	502	7095400	413100	NAD 83	8
1555945	501	7095350	413100	NAD 83	8
1555946	500	7095300	413100	NAD 83	8
1555947	499	7095250	413100	NAD 83	8
1555948	498	7095200	413100	NAD 83	8
1555949	497	7095150	413100	NAD 83	8
1555950	496	7095100	413100	NAD 83	8
1555951	495	7095050	413100	NAD 83	8
1555952	494	7095000	413100	NAD 83	8
1555953	493	7094950	413100	NAD 83	8
1555954	492	7094900	413100	NAD 83	8
1555955	491	7094850	413100	NAD 83	8
1555956	490	7094800	413100	NAD 83	8
1555957	489	7094750	413100	NAD 83	8
1555958	488	7094700	413100	NAD 83	8
1555959	487	7094650	413100	NAD 83	8
1555960	486	7094600	413100	NAD 83	8
1555961	485	7094550	413100	NAD 83	8
1555962	484	7094500	413100	NAD 83	8
1555963	449	7092750	413100	NAD 83	8
1555964	450	7092800	413100	NAD 83	8
1555965	451	7092850	413100	NAD 83	8
1555966	452	7092900	413100	NAD 83	8
1555967	453	7092950	413100	NAD 83	8
1555968	454	7093000	413100	NAD 83	8
1555969	455	7093050	413100	NAD 83	8
1555970	456	7093100	413100	NAD 83	8

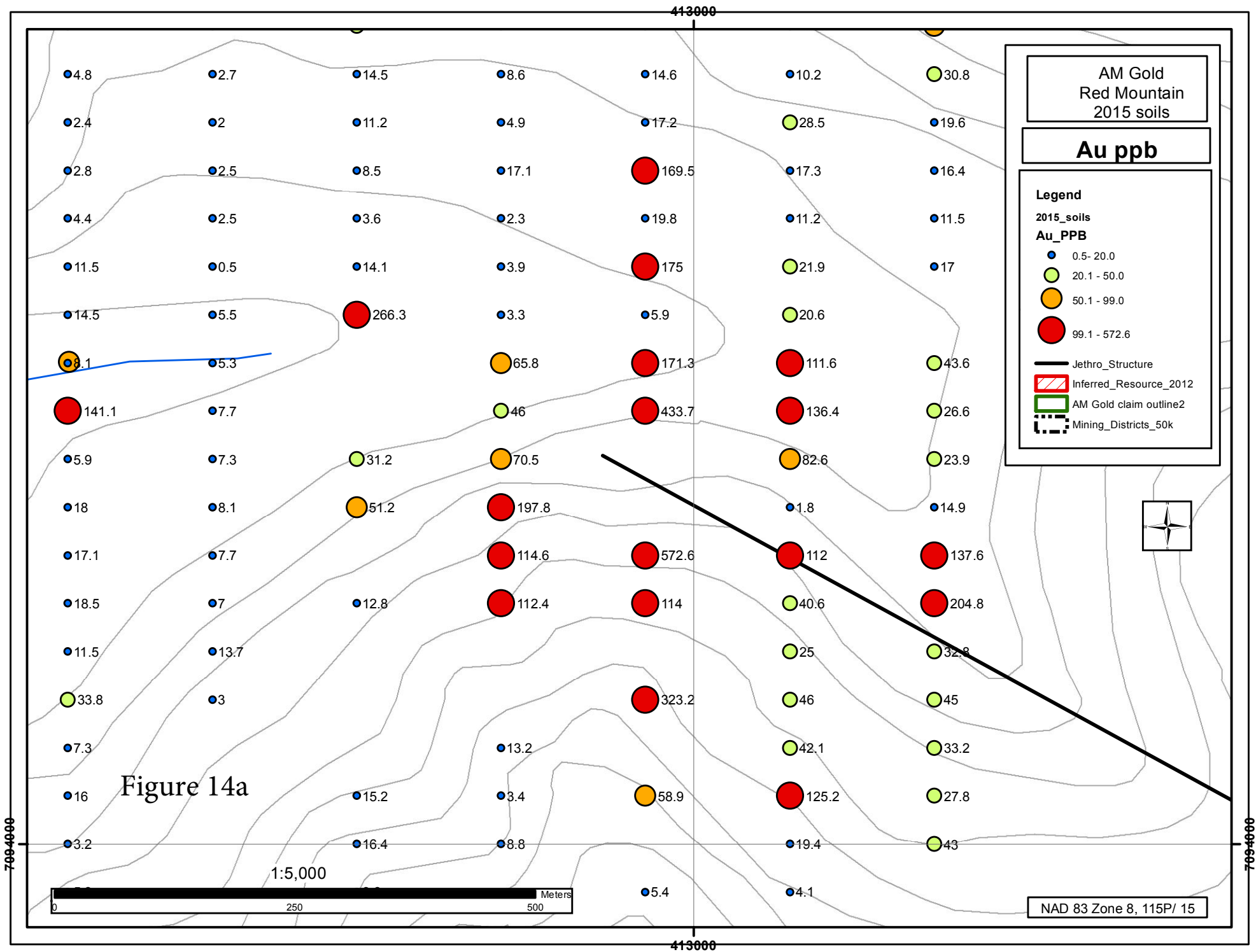
1555971	457	7093150	413100	NAD 83	8
1555972	458	7093200	413100	NAD 83	8
1555973	459	7093250	413100	NAD 83	8
1555974	460	7093300	413100	NAD 83	8
1555975	461	7093350	413100	NAD 83	8
1555976	462	7093400	413100	NAD 83	8
1555977	463	7093450	413100	NAD 83	8
1555978	464	7093500	413100	NAD 83	8
1555979	465	7093550	413100	NAD 83	8
1555980	466	7093600	413100	NAD 83	8
1555981	467	7093650	413100	NAD 83	8
1555982	468	7093700	413100	NAD 83	8
1555983	469	7093750	413100	NAD 83	8
1555984	470	7093800	413100	NAD 83	8
1555985	471	7093850	413100	NAD 83	8
1555986	472	7093900	413100	NAD 83	8
1555987	473	7093950	413100	NAD 83	8
1555988	474	7094000	413100	NAD 83	8
1555989	475	7094050	413100	NAD 83	8
1555990	476	7094100	413100	NAD 83	8
1555991	477	7094150	413100	NAD 83	8
1555992	478	7094200	413100	NAD 83	8
1555993	479	7094250	413100	NAD 83	8
1555994	480	7094300	413100	NAD 83	8
1555995	481	7094350	413100	NAD 83	8
1555996	482	7094400	413100	NAD 83	8
1555997	483	7094450	413100	NAD 83	8
1555998	358	7094500	412800	NAD 83	8
1555999	357	7094450	412800	NAD 83	8
1556000	356	7094400	412800	NAD 83	8
1556001	355	7094350	412800	NAD 83	8
1556002	354	7094300	412800	NAD 83	8
1556003	353	7094250	412800	NAD 83	8
1556004	350	7094100	412800	NAD 83	8
1556005	349	7094050	412800	NAD 83	8
1556006	348	7094000	412800	NAD 83	8
1556007	345	7093850	412800	NAD 83	8
1556008	218	7093800	412500	NAD 83	8
1556009	219	7093850	412500	NAD 83	8
1556010	225	7094150	412500	NAD 83	8
1556011	226	7094200	412500	NAD 83	8
1556012	227	7094250	412500	NAD 83	8
1556013	228	7094300	412500	NAD 83	8
1556014	229	7094350	412500	NAD 83	8
1556015	230	7094400	412500	NAD 83	8
1556016	231	7094450	412500	NAD 83	8
1556017	56	7094400	412050	NAD 83	8

1556018	55	7094350	412050	NAD 83	8
1556019	54	7094300	412050	NAD 83	8
1556020	53	7094250	412050	NAD 83	8
1556021	52	7094200	412050	NAD 83	8
1556022	51	7094150	412050	NAD 83	8
1556023	50	7094100	412050	NAD 83	8
1556024	48	7094000	412050	NAD 83	8
1556025	47	7093950	412050	NAD 83	8
1556026	46	7093900	412050	NAD 83	8
1556027	45	7093850	412050	NAD 83	8
1556028	344	7093800	412800	NAD 83	8
1556029	343	7093750	412800	NAD 83	8
1556030	342	7093700	412800	NAD 83	8
1556031	340	7093600	412800	NAD 83	8
1556032	339	7093550	412800	NAD 83	8
1556033	338	7093500	412800	NAD 83	8
1556034	337	7093450	412800	NAD 83	8
1556035	337	7093451	412801	NAD 83	8
1556036	336	7093400	412800	NAD 83	8
1556037	335	7093350	412800	NAD 83	8
1556038	334	7093300	412800	NAD 83	8
1556039	333	7093250	412800	NAD 83	8
1556040	332	7093200	412800	NAD 83	8
1556041	331	7093150	412800	NAD 83	8
1556042	330	7093100	412800	NAD 83	8
1556043	329	7093050	412800	NAD 83	8
1556044	207	7093250	412500	NAD 83	8
1556045	208	7093300	412500	NAD 83	8
1556046	209	7093350	412500	NAD 83	8
1556047	210	7093400	412500	NAD 83	8
1556048	211	7093450	412500	NAD 83	8
1556049	212	7093500	412500	NAD 83	8
1556050	213	7093550	412500	NAD 83	8
1556051	214	7093600	412500	NAD 83	8
1556052	215	7093650	412500	NAD 83	8
1556053	216	7093700	412500	NAD 83	8
1556054	217	7093750	412500	NAD 83	8
1556056	525	7093400	413400	NAD 83	8
1556057	524	7093350	413400	NAD 83	8
1556058	523	7093300	413400	NAD 83	8
1556059	522	7093250	413400	NAD 83	8
1556060	521	7093200	413400	NAD 83	8
1556061	520	7093150	413400	NAD 83	8
1556062	519	7093100	413400	NAD 83	8
1556063	518	7093050	413400	NAD 83	8
1556064	517	7093000	413400	NAD 83	8
1556065	516	7092950	413400	NAD 83	8

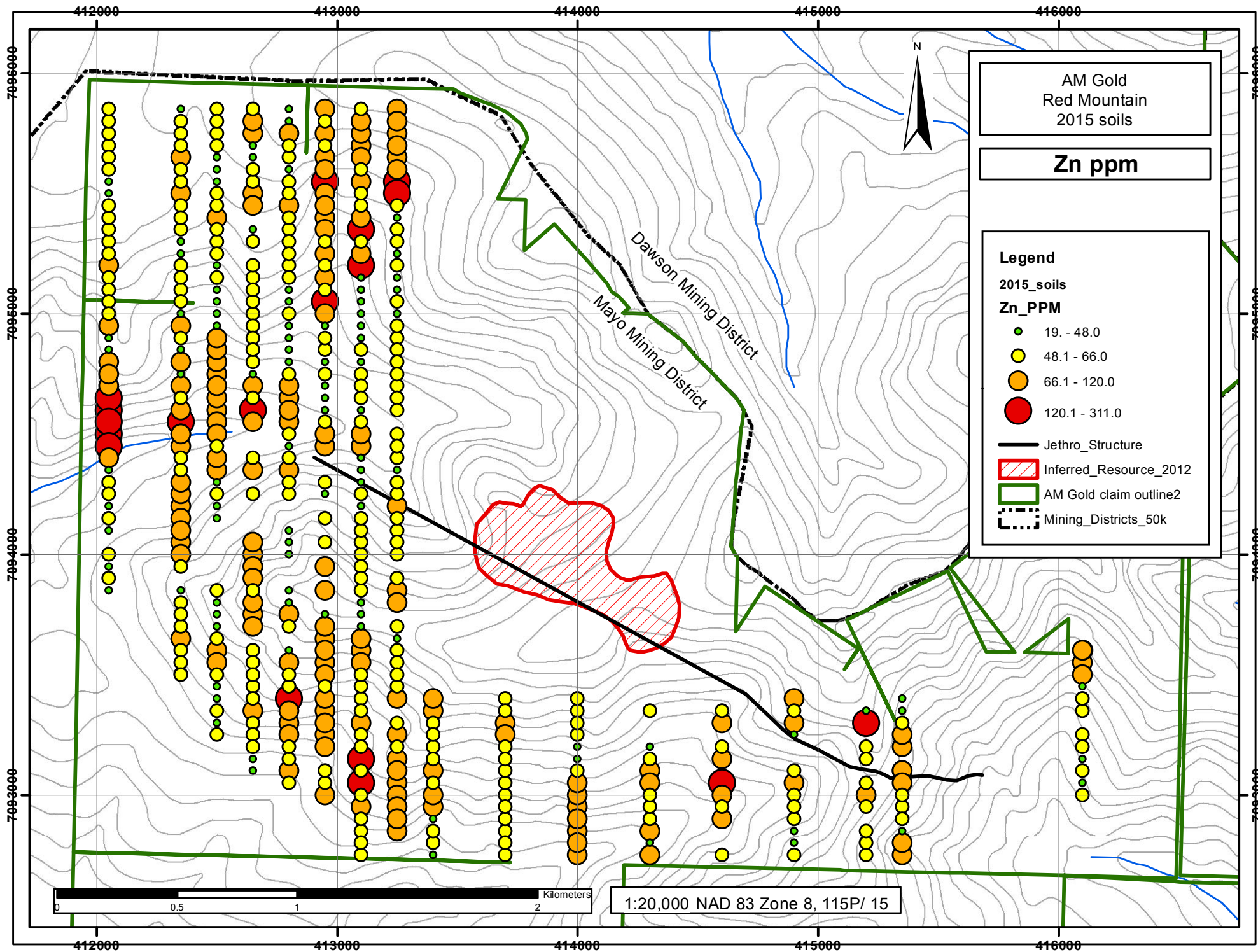
1556066	515	7092900	413400	NAD 83	8
1556067	514	7092850	413400	NAD 83	8
1556068	513	7092800	413400	NAD 83	8
1556069	512	7092750	413400	NAD 83	8
1556070	540	7092750	413700	NAD 83	8
1556071	541	7092800	413700	NAD 83	8
1556072	542	7092850	413700	NAD 83	8
1556073	543	7092900	413700	NAD 83	8
1556074	544	7092950	413700	NAD 83	8
1556075	545	7093000	413700	NAD 83	8
1556076	546	7093050	413700	NAD 83	8
1556077	547	7093100	413700	NAD 83	8
1556078	548	7093150	413700	NAD 83	8
1556079	549	7093200	413700	NAD 83	8
1556080	550	7093250	413700	NAD 83	8
1556081	581	7093400	414000	NAD 83	8
1556082	580	7093350	414000	NAD 83	8
1556083	579	7093300	414000	NAD 83	8
1556084	578	7093250	414000	NAD 83	8
1556085	577	7093200	414000	NAD 83	8
1556086	576	7093150	414000	NAD 83	8
1556087	575	7093100	414000	NAD 83	8
1556088	574	7093050	414000	NAD 83	8
1556089	573	7093000	414000	NAD 83	8
1556090	572	7092950	414000	NAD 83	8
1556091	571	7092900	414000	NAD 83	8
1556092	570	7092850	414000	NAD 83	8
1556093	569	7092800	414000	NAD 83	8
1556094	568	7092750	414000	NAD 83	8
1556095	596	7092750	414300	NAD 83	8
1556096	597	7092800	414300	NAD 83	8
1556097	598	7092850	414300	NAD 83	8
1556098	599	7092900	414300	NAD 83	8
1556099	600	7092950	414300	NAD 83	8
1556100	601	7093000	414300	NAD 83	8
1556101	602	7093050	414300	NAD 83	8
1556102	603	7093100	414300	NAD 83	8
1556103	604	7093150	414300	NAD 83	8
1556104	605	7093200	414300	NAD 83	8
1556105	608	7093350	414300	NAD 83	8
1556106	707	7093400	415350	NAD 83	8
1556107	706	7093350	415350	NAD 83	8
1556108	705	7093300	415350	NAD 83	8
1556109	704	7093250	415350	NAD 83	8
1556110	703	7093200	415350	NAD 83	8
1556111	701	7093100	415350	NAD 83	8
1556112	701	7093101	415351	NAD 83	8

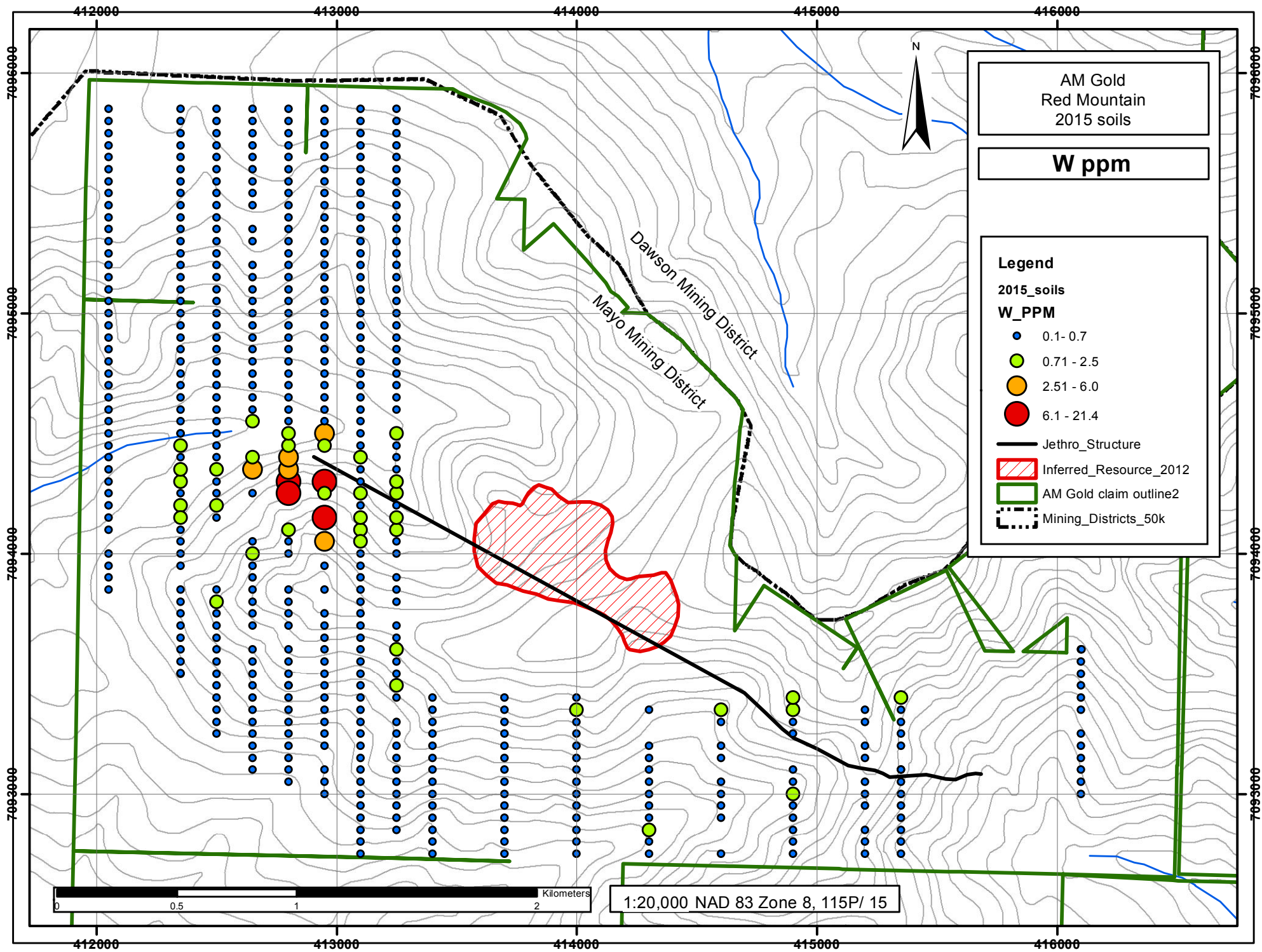
1556113	700	7093050	415350	NAD 83	8
1556114	699	7093000	415350	NAD 83	8
1556115	698	7092950	415350	NAD 83	8
1556116	697	7092900	415350	NAD 83	8
1556117	696	7092850	415350	NAD 83	8
1556118	695	7092800	415350	NAD 83	8
1556119	694	7092750	415350	NAD 83	8
1556120	BLANK				
1555740	BLANK				
1556055	BLANK				
1555742	Duplicate	7093601	416101	NAD 83	8
1555685	BLANK				
45859	no WP	7094584	412731	NAD 83	8

APPENDIX C- METAL PLOTS



Approx. Easting	Approx. Northing	Au Concentration (ppb)
413000	7694000	4.8
413000	7694000	2.7
413000	7694000	14.5
413000	7694000	8.6
413000	7694000	14.6
413000	7694000	10.2
413000	7694000	30.8
413000	7694000	2.4
413000	7694000	2
413000	7694000	11.2
413000	7694000	4.9
413000	7694000	17.2
413000	7694000	28.5
413000	7694000	19.6
413000	7694000	2.8
413000	7694000	2.5
413000	7694000	8.5
413000	7694000	17.1
413000	7694000	169.5
413000	7694000	17.3
413000	7694000	16.4
413000	7694000	4.4
413000	7694000	2.5
413000	7694000	3.6
413000	7694000	2.3
413000	7694000	19.8
413000	7694000	11.2
413000	7694000	11.5
413000	7694000	11.5
413000	7694000	0.5
413000	7694000	14.1
413000	7694000	3.9
413000	7694000	175
413000	7694000	21.9
413000	7694000	17
413000	7694000	14.5
413000	7694000	5.5
413000	7694000	266.3
413000	7694000	3.3
413000	7694000	5.9
413000	7694000	20.6
413000	7694000	8.1
413000	7694000	5.3
413000	7694000	65.8
413000	7694000	171.3
413000	7694000	111.6
413000	7694000	43.6
413000	7694000	141.1
413000	7694000	7.7
413000	7694000	46
413000	7694000	433.7
413000	7694000	136.4
413000	7694000	26.6
413000	7694000	5.9
413000	7694000	7.3
413000	7694000	31.2
413000	7694000	70.5
413000	7694000	82.6
413000	7694000	23.9
413000	7694000	18
413000	7694000	8.1
413000	7694000	51.2
413000	7694000	197.8
413000	7694000	1.8
413000	7694000	14.9
413000	7694000	17.1
413000	7694000	7.7
413000	7694000	114.6
413000	7694000	572.6
413000	7694000	112
413000	7694000	137.6
413000	7694000	18.5
413000	7694000	7
413000	7694000	112.4
413000	7694000	114
413000	7694000	204.8
413000	7694000	11.5
413000	7694000	13.7
413000	7694000	12.8
413000	7694000	40.6
413000	7694000	32.8
413000	7694000	33.8
413000	7694000	3
413000	7694000	323.2
413000	7694000	25
413000	7694000	45
413000	7694000	7.3
413000	7694000	13.2
413000	7694000	42.1
413000	7694000	33.2
413000	7694000	16
413000	7694000	15.2
413000	7694000	3.4
413000	7694000	58.9
413000	7694000	125.2
413000	7694000	27.8
413000	7694000	3.2
413000	7694000	16.4
413000	7694000	8.8
413000	7694000	19.4
413000	7694000	43
413000	7694000	5.4
413000	7694000	4.1





412000

413000

414000

415000

416000

7095000

7095000

7094000

7093000

7096000

7095000

7094000

7093000

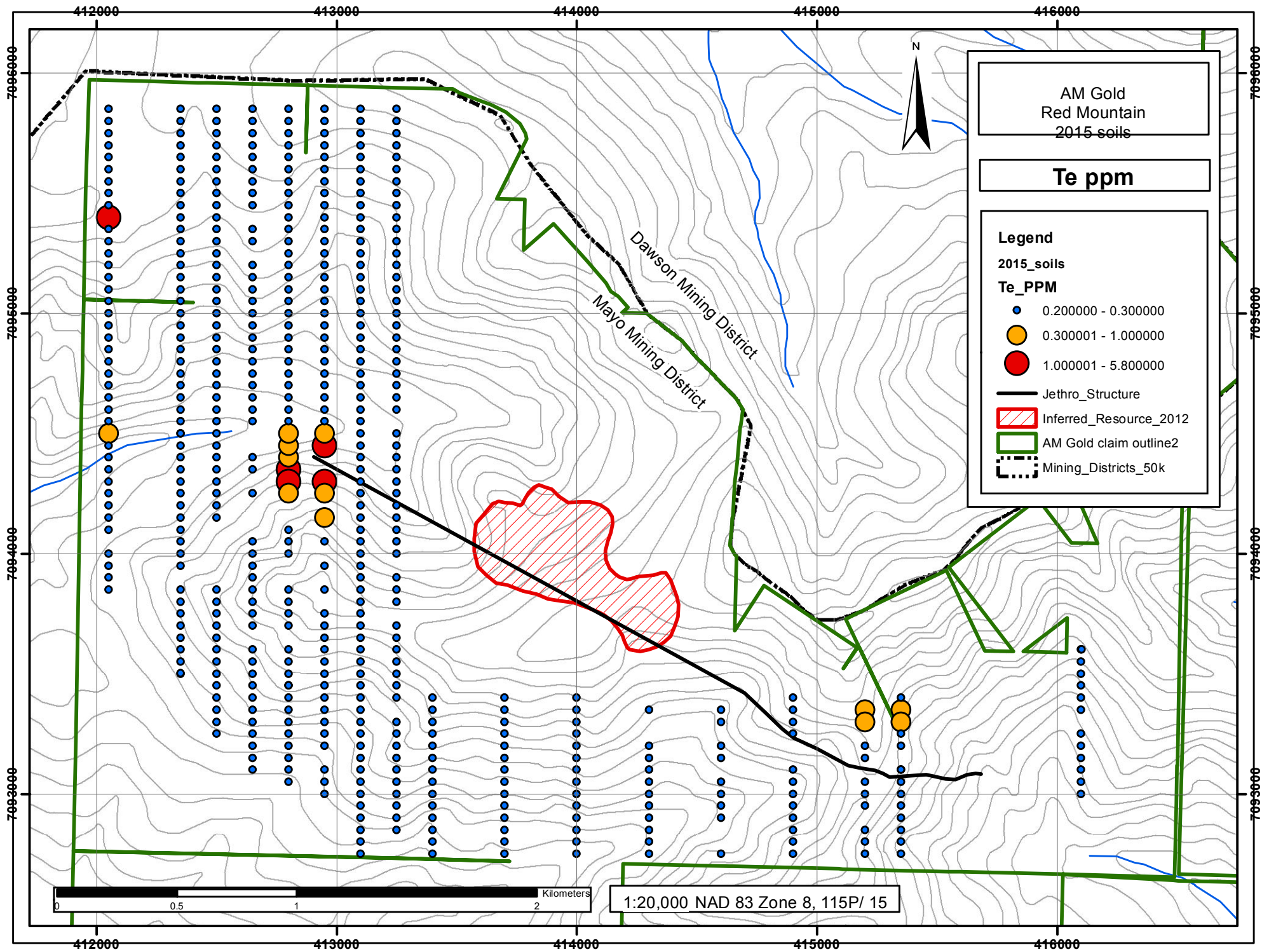
412000

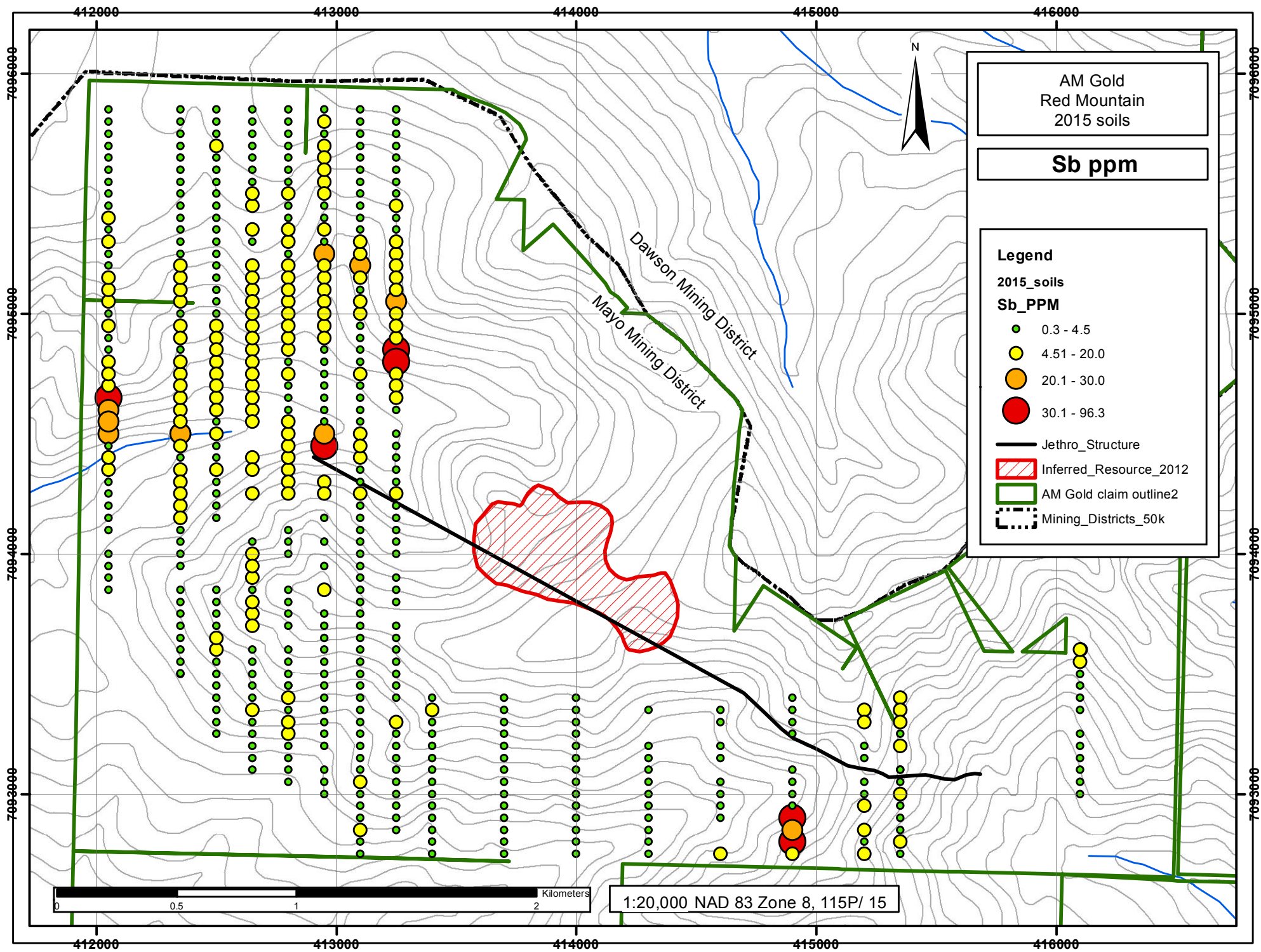
413000

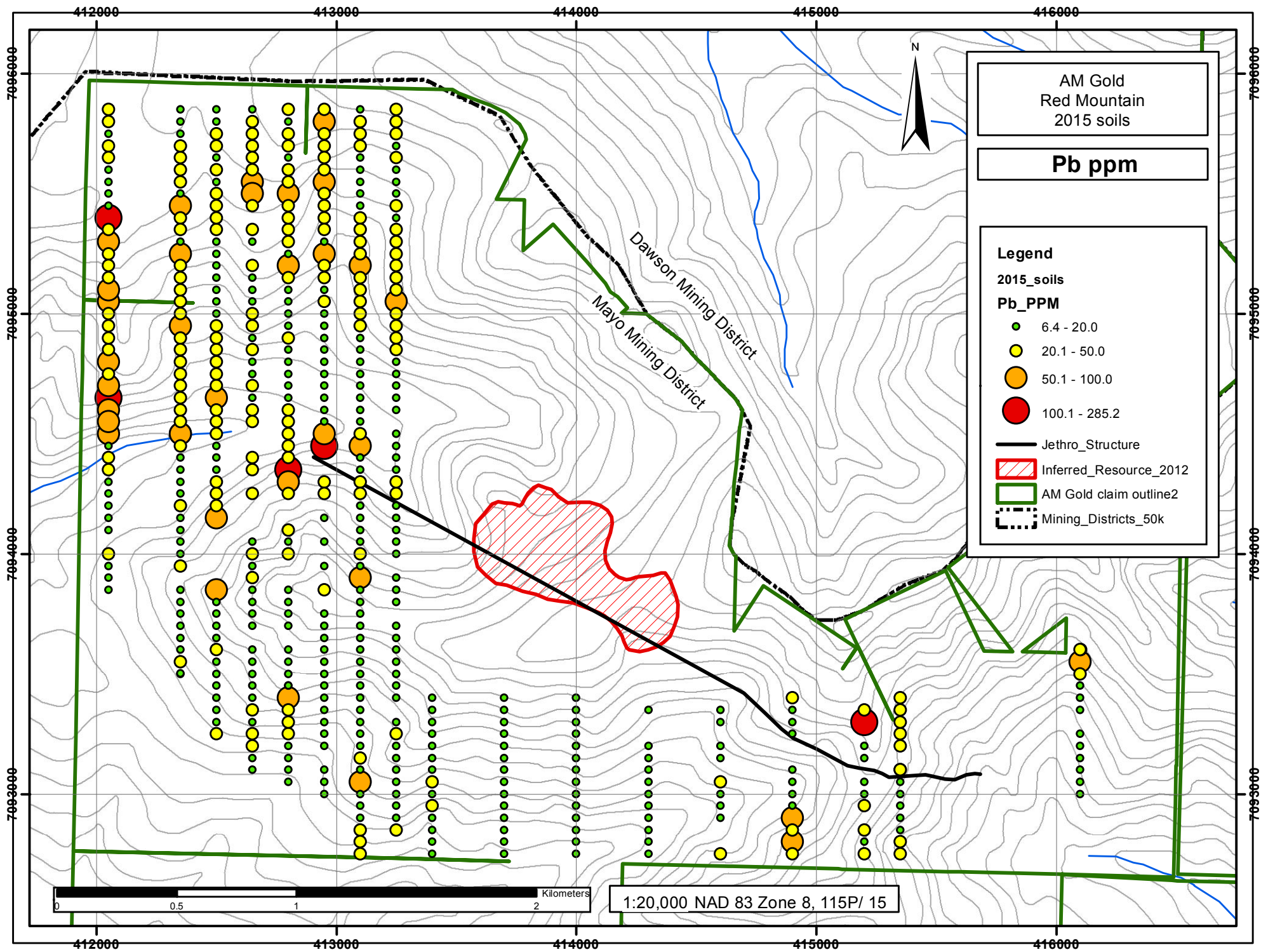
414000

415000

416000







AM Gold
Red Mountain
2015 soils

Pb ppm

Legend

2015_soils

Pb_PPM

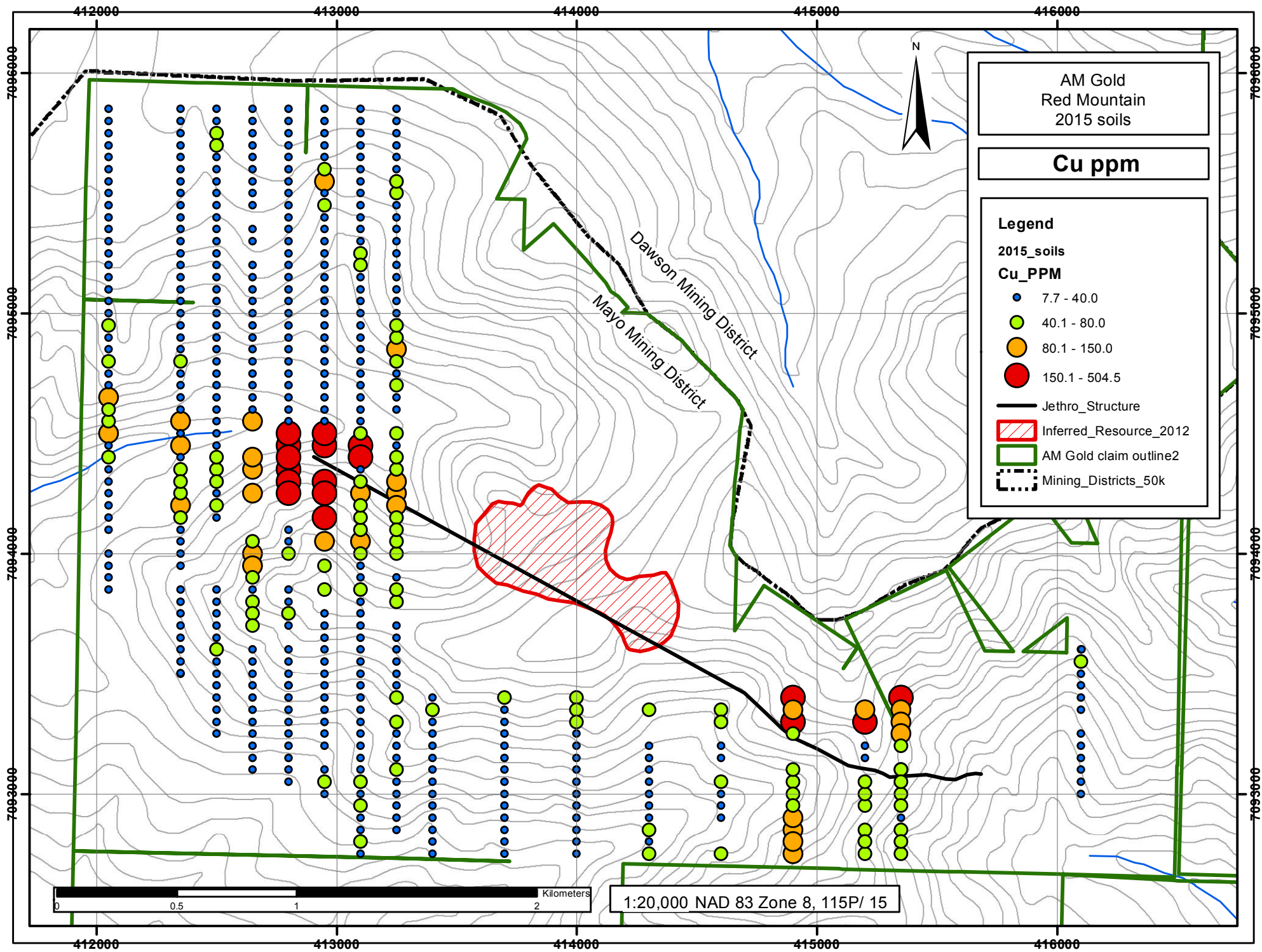
- 6.4 - 20.0
- 20.1 - 50.0
- 50.1 - 100.0
- 100.1 - 285.2

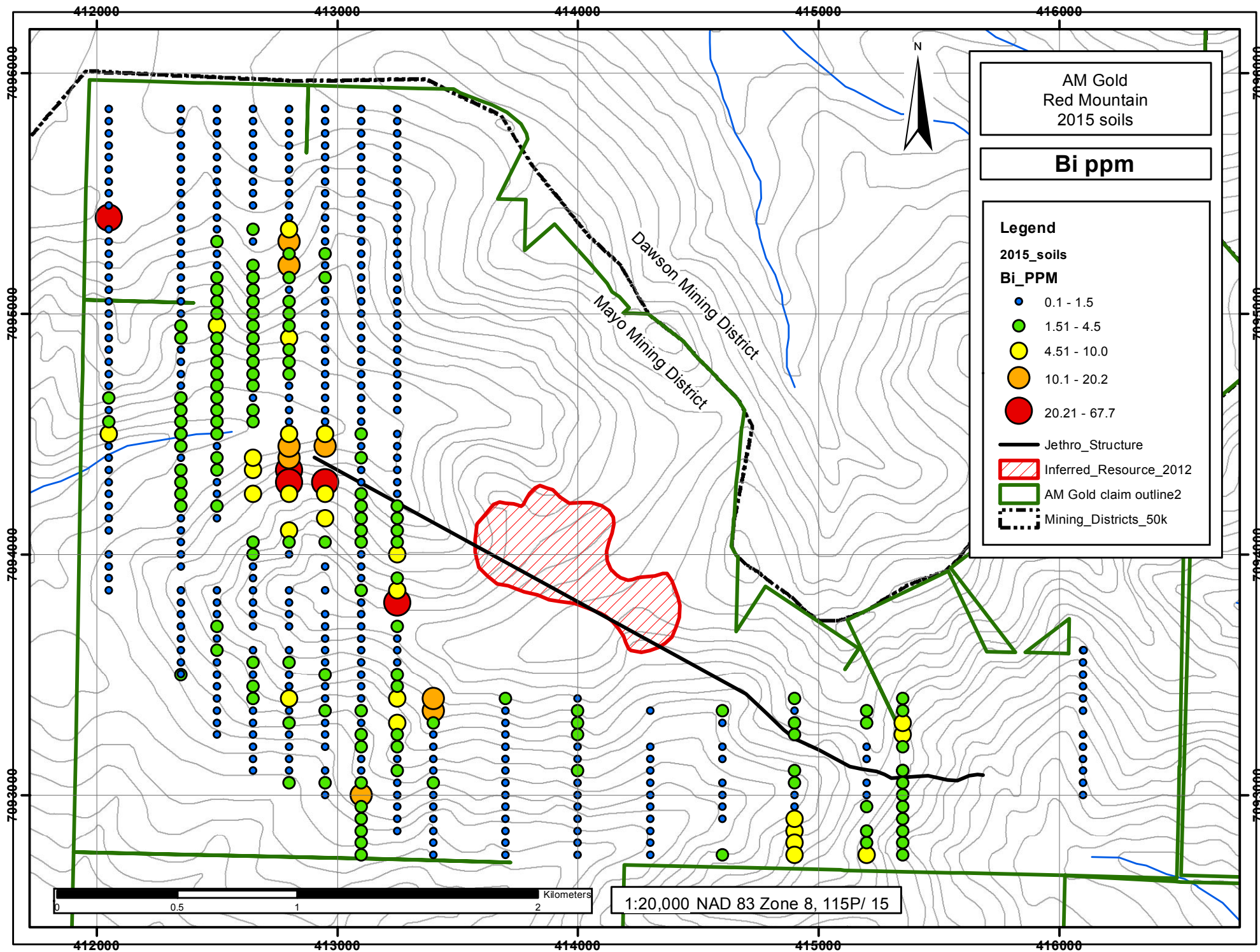
- Jethro_Structure
- ▨ Inferred_Resource_2012
- ▭ AM Gold claim outline2
- - - Mining_Districts_50k

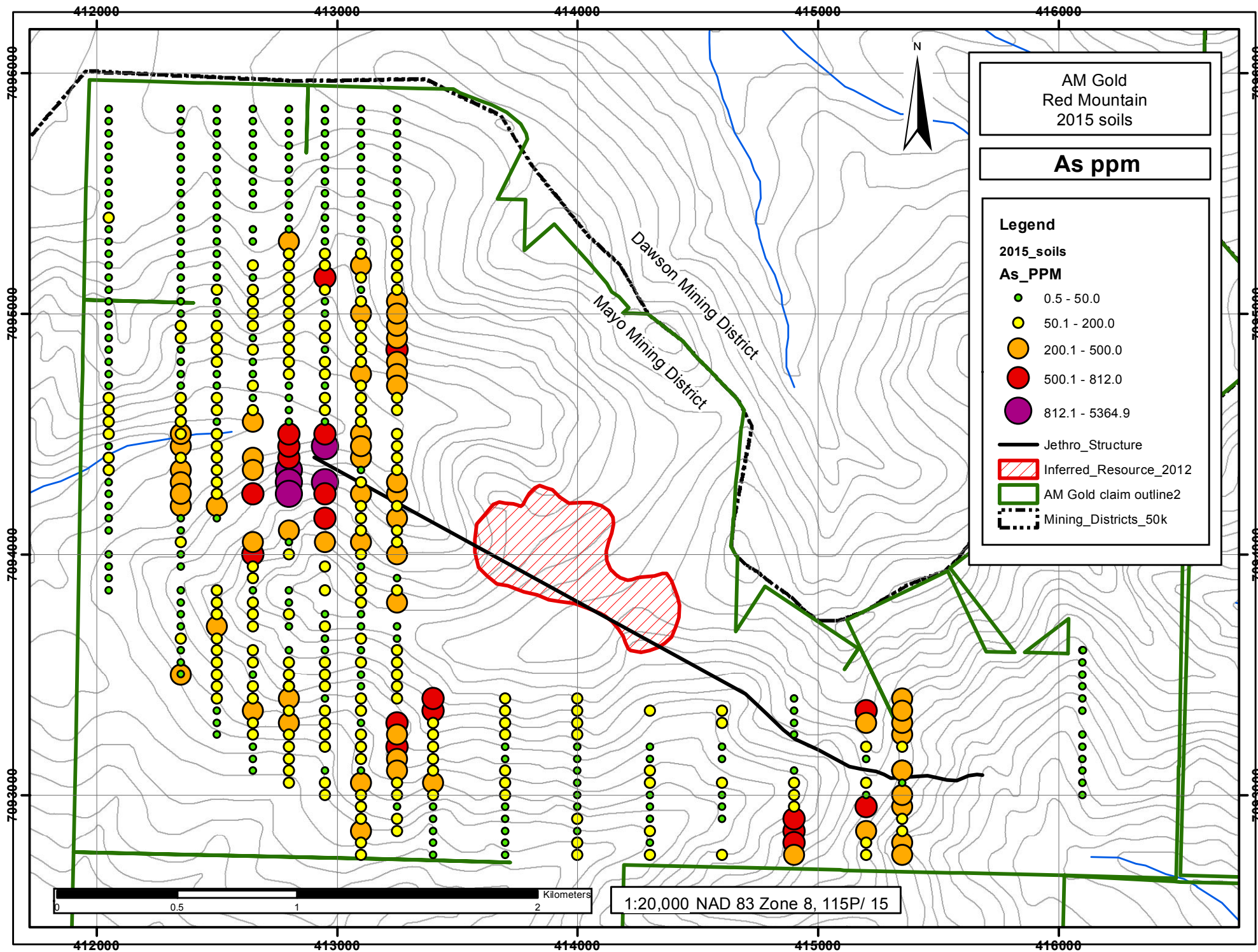
1:20,000 NAD 83 Zone 8, 115P/ 15

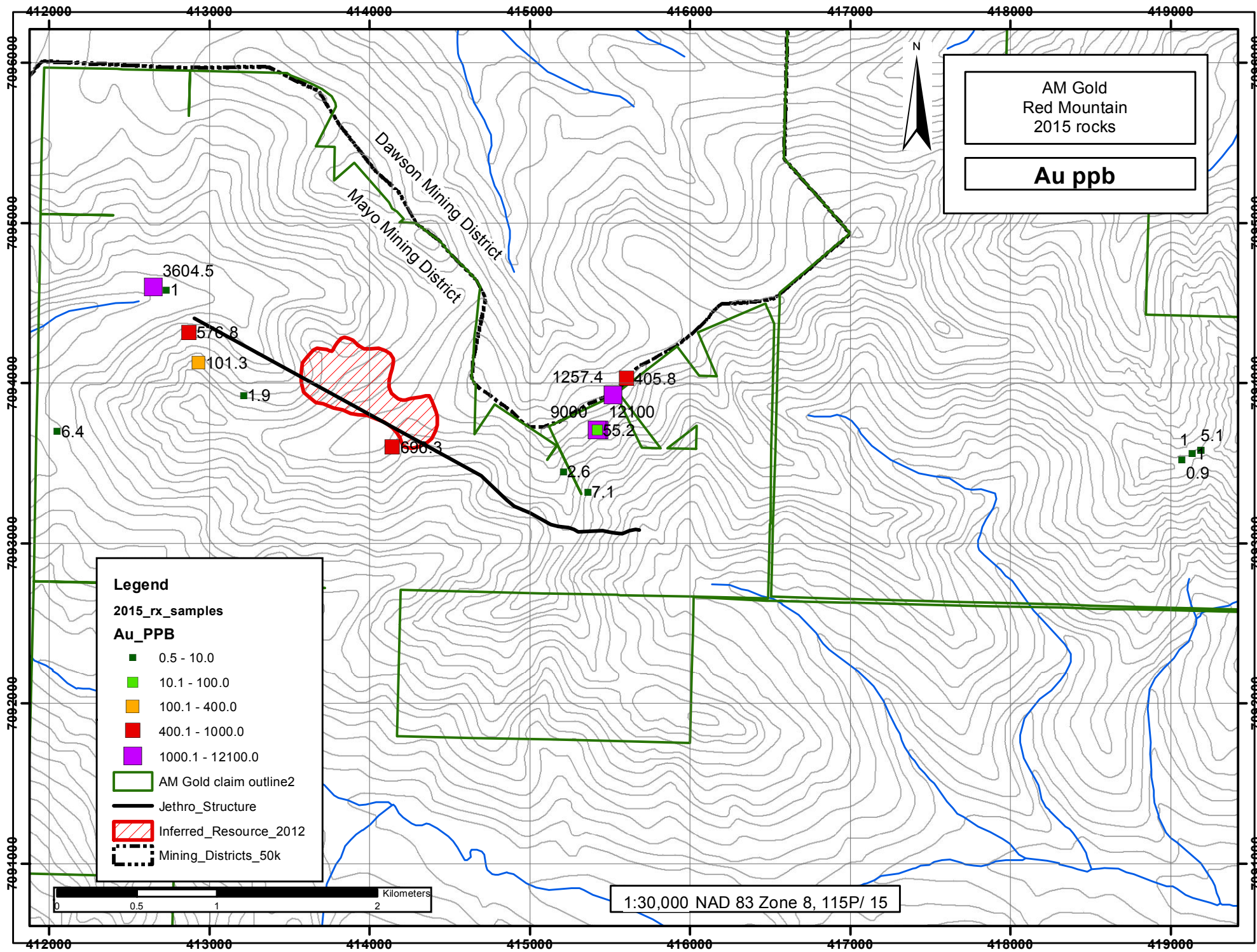
0 0.5 1 2 Kilometers

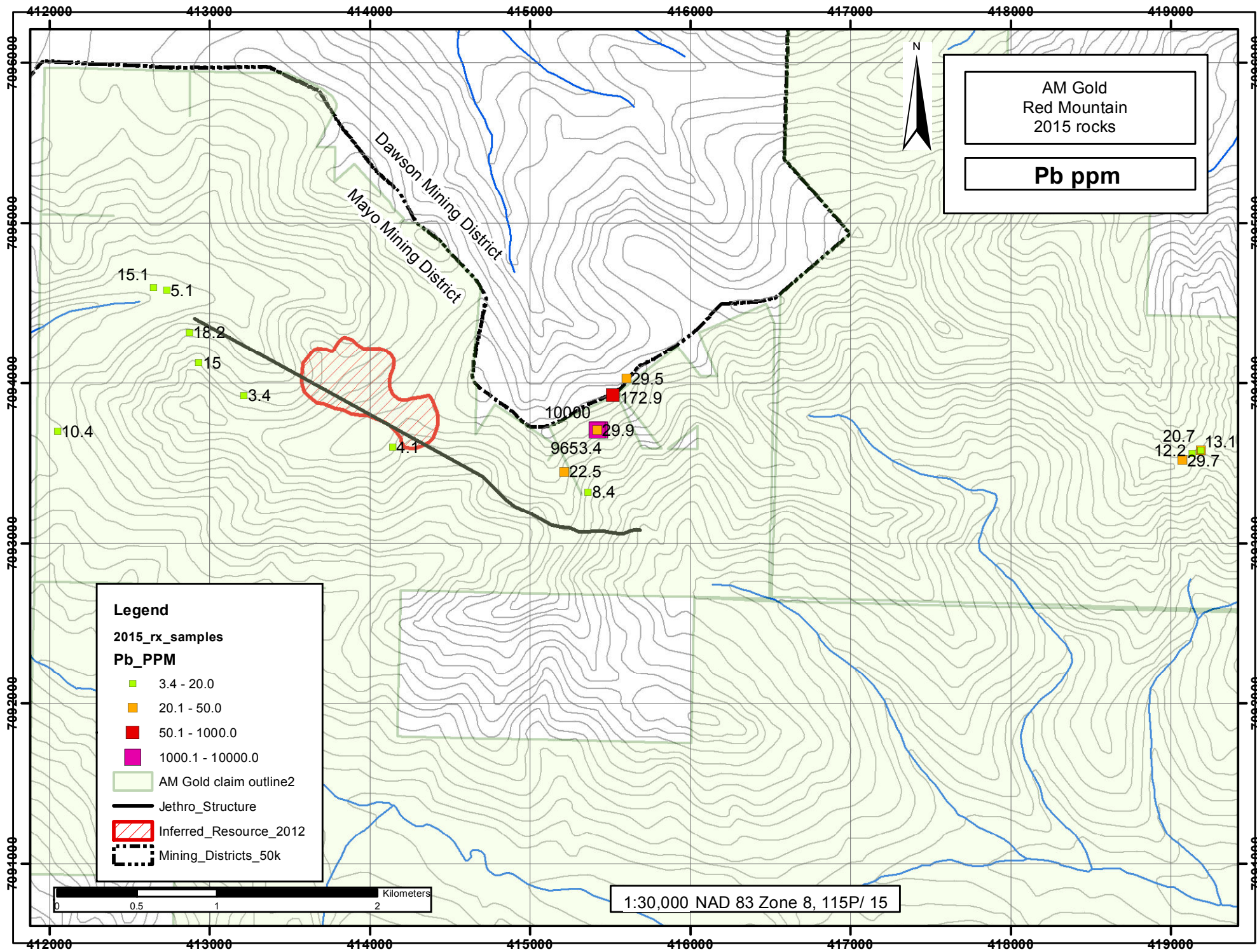
Dawson Mining District
Mayo Mining District

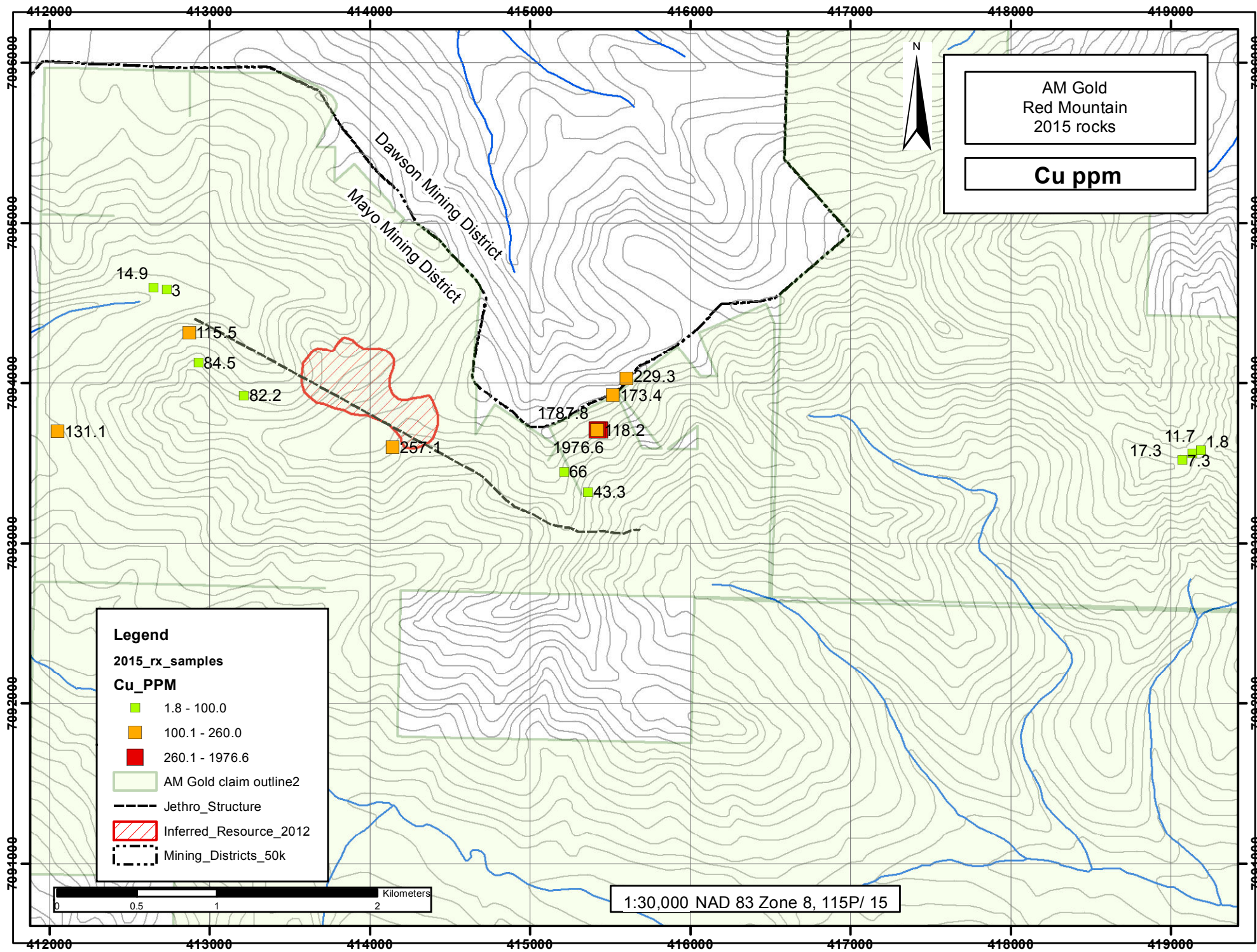


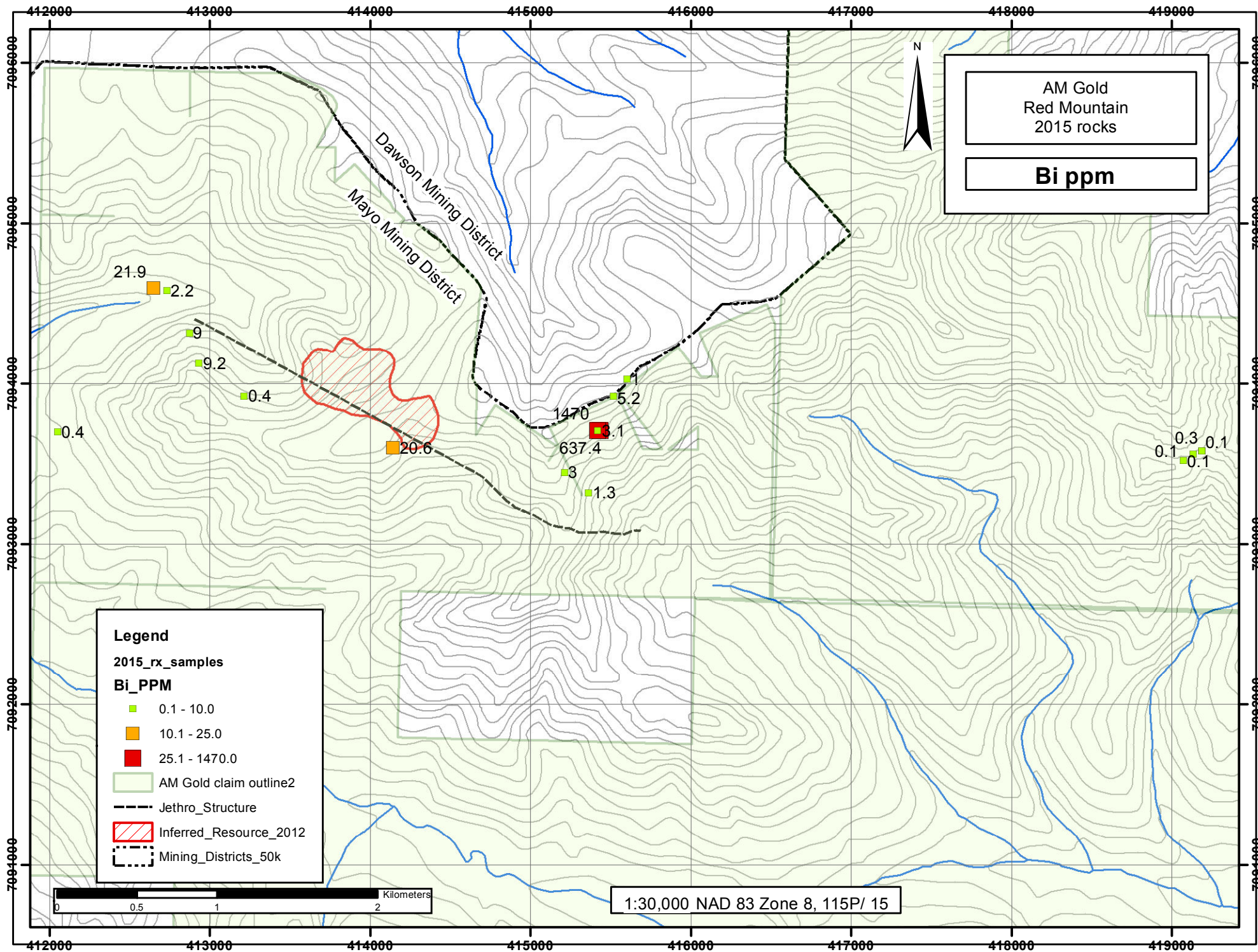


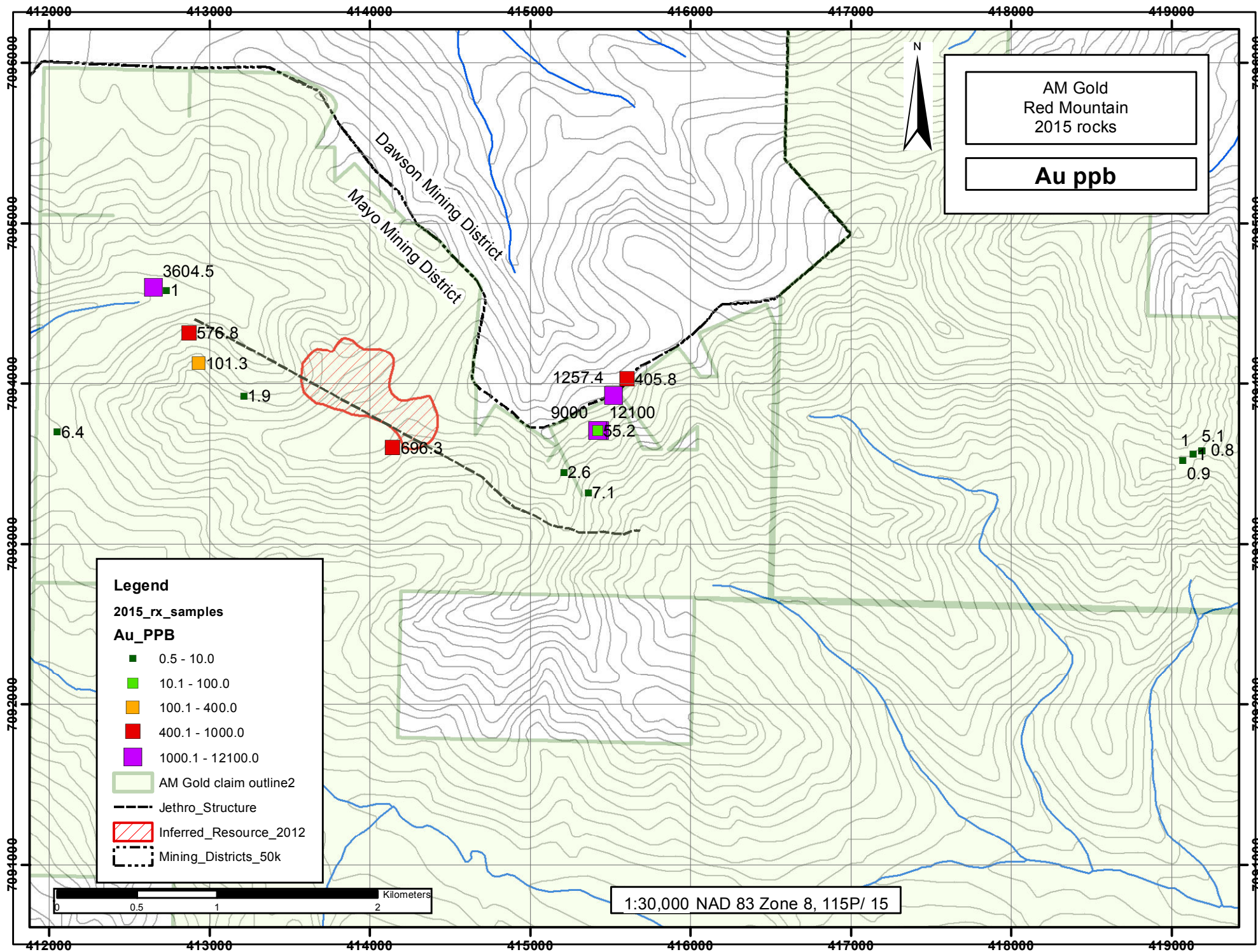


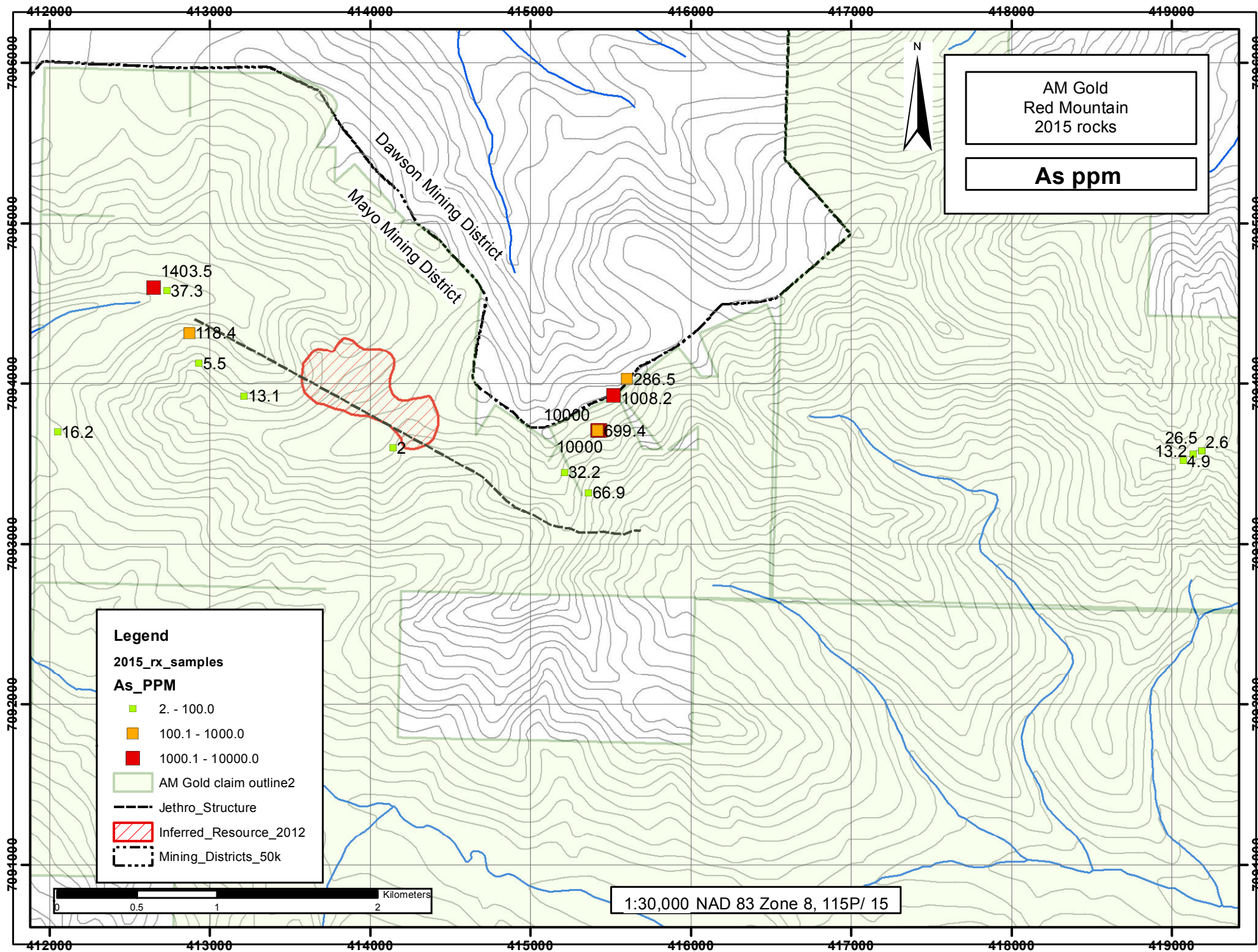




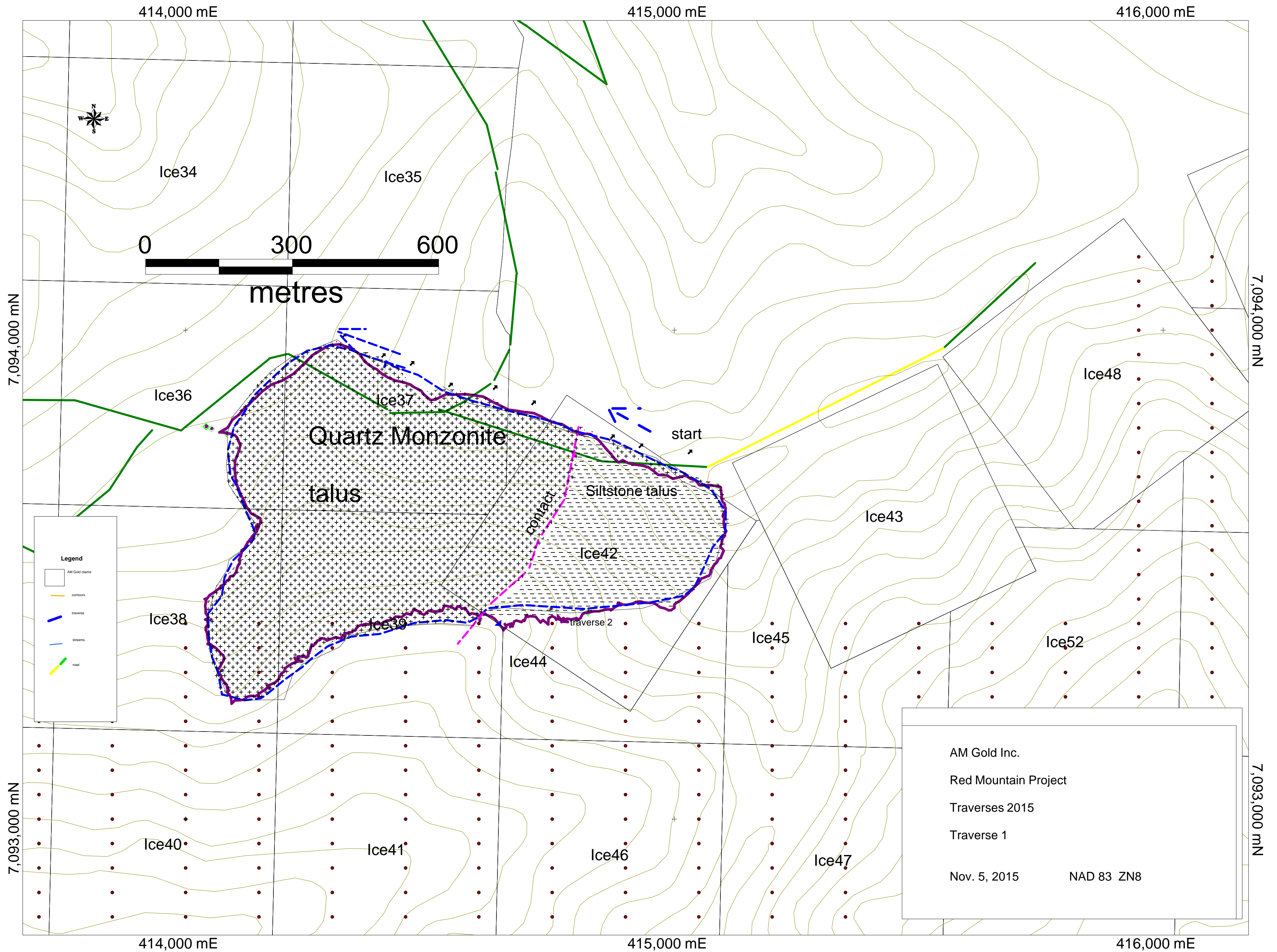




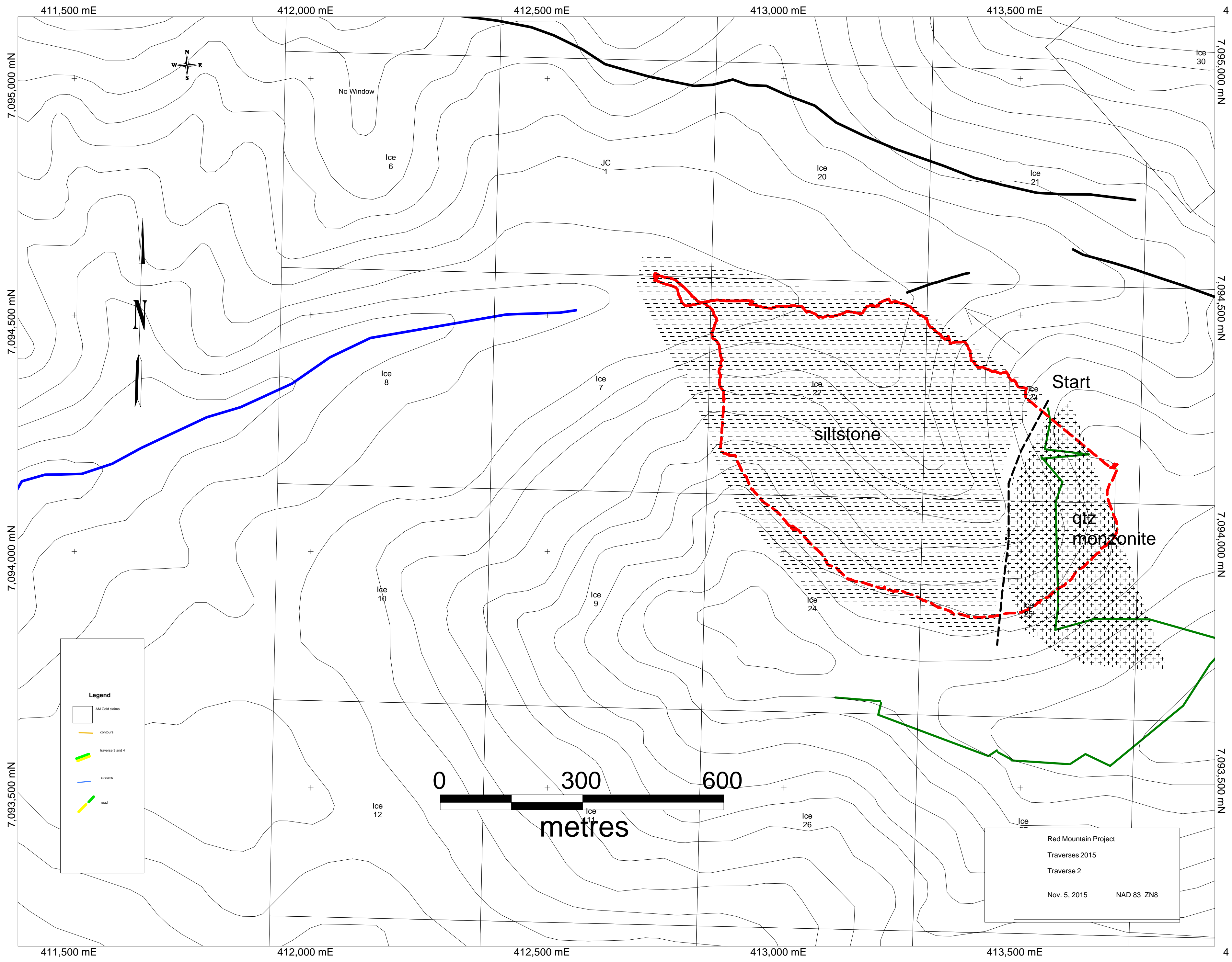




APPENDIX D- TRAVERSES



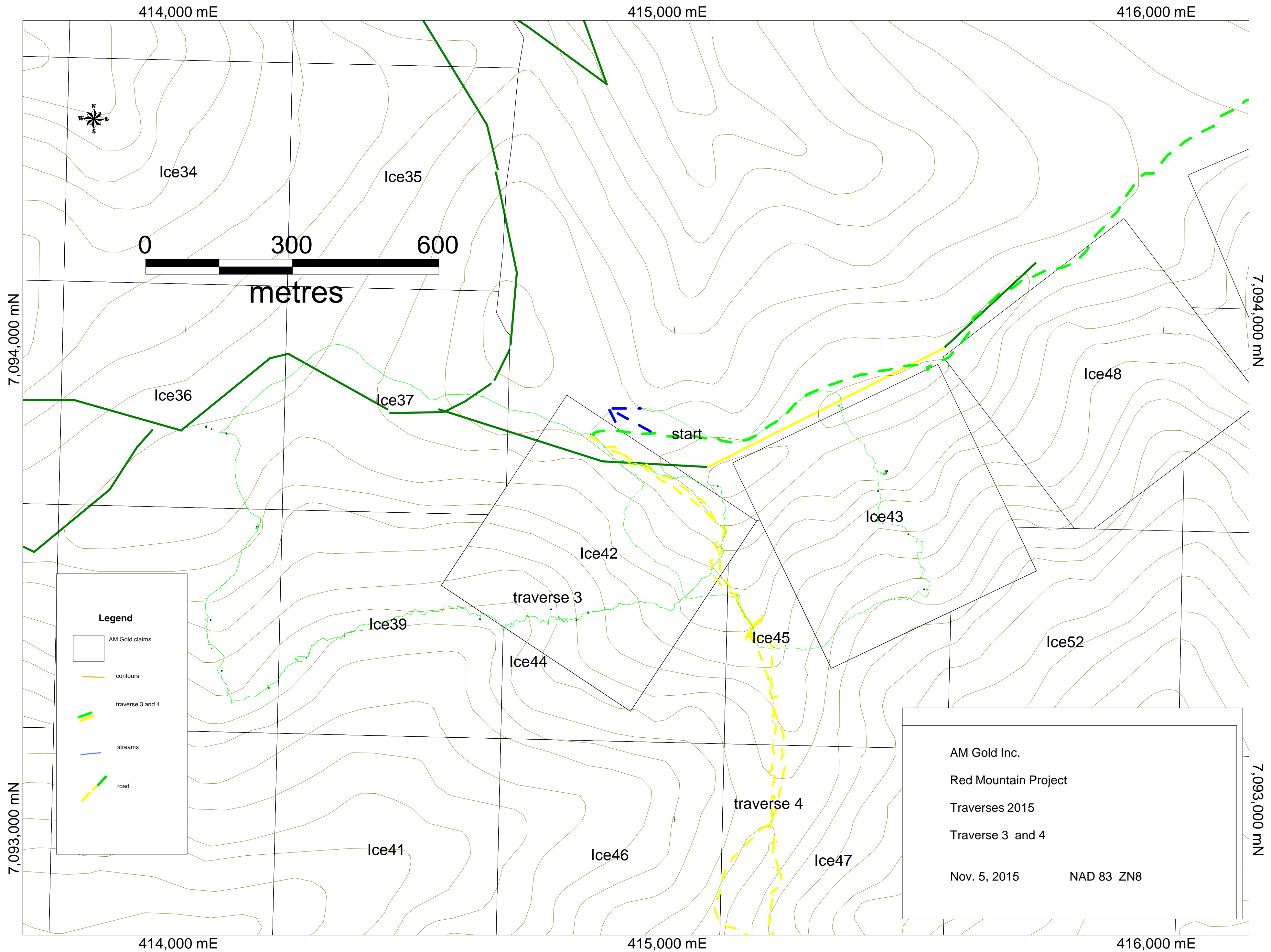
AM Gold Inc.
Red Mountain Project
Traverses 2015
Traverse 1
Nov. 5, 2015 NAD 83 ZN8

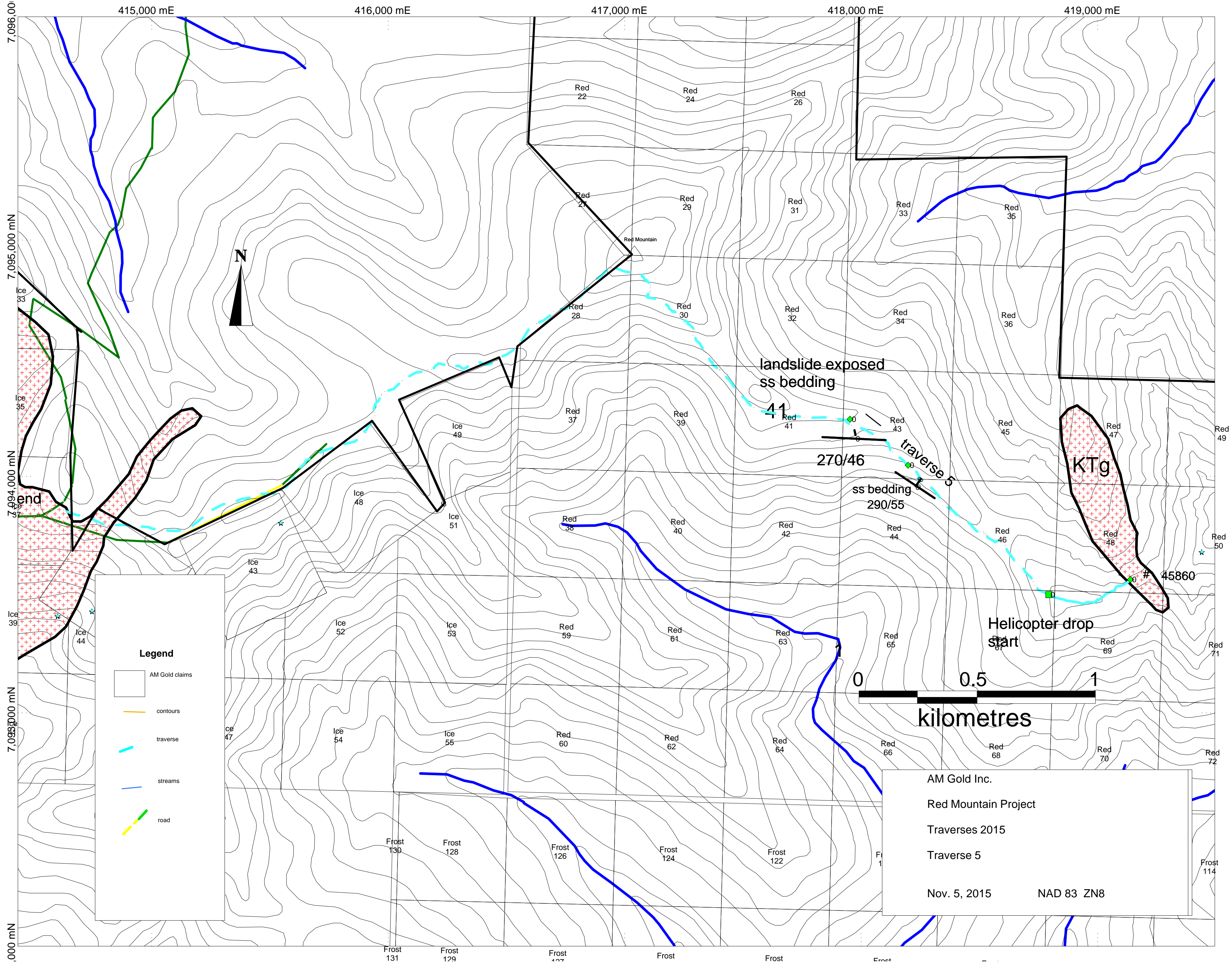


Legend

- AM Gold claims
- contours
- traverse 3 and 4
- streams
- road

Red Mountain Project
Traverses 2015
Traverse 2
Nov. 5, 2015 NAD 83 ZN8





Legend

- AM Gold claims
- contours
- traverse
- streams
- road

AM Gold Inc.
 Red Mountain Project
 Traverses 2015
 Traverse 5
 Nov. 5, 2015 NAD 83 ZN8

APPENDIX E- ASSAY CERTIFICATES



BUREAU VERITAS MINERAL LABORATORIES
Canada

www.bureauveritas.com/um

Bureau Veritas Commodities Canada Ltd.
9050 Shaughnessy St Vancouver BC V6P 6E5 CANADA
PHONE (604) 253-3158

Client: **AM Gold Inc.**
Suite 605 - 369 Terminal Avenue
Vancouver BC V6A 4C4 CANADA

Submitted By: Cor Coe
Receiving Lab: Canada-Whitehorse
Received: August 13, 2015
Report Date: October 21, 2015
Page: 1 of 2

CERTIFICATE OF ANALYSIS

WHI15000146.2

CLIENT JOB INFORMATION

Project: Ice Property
Shipment ID:
P.O. Number
Number of Samples: 20

SAMPLE DISPOSAL

RTRN-PLP Return
RTRN-RJT Return

Bureau Veritas does not accept responsibility for samples left at the laboratory after 90 days without prior written instructions for sample storage or return.

Invoice To: AM Gold Inc.
Suite 605 - 369 Terminal Avenue
Vancouver BC V6A 4C4
CANADA

CC: John F
Murray Caruth

SAMPLE PREPARATION AND ANALYTICAL PROCEDURES

Procedure Code	Number of Samples	Code Description	Test Wgt (g)	Report Status	Lab
PRP70-250	20	Crush, split and pulverize 250 g rock to 200 mesh			WHI
AQ202	20	1:1:1 Aqua Regia digestion ICP-MS analysis	30	Completed	VAN
FA530-Au	2	Lead collection fire assay fusion - Grav finish	30	Completed	VAN

ADDITIONAL COMMENTS

Version 2 : FA530-Au included.



This report supersedes all previous preliminary and final reports with this file number dated prior to the date on this certificate. Signature indicates final approval; preliminary reports are unsigned and should be used for reference only. All results are considered the confidential property of the client. Bureau Veritas assumes the liabilities for actual cost of analysis only. Results apply to samples as submitted.
*** asterisk indicates that an analytical result could not be provided due to unusually high levels of interference from other elements.



Bureau Veritas Commodities Canada Ltd.

9050 Shaughnessy St Vancouver BC V6P 6E5 CANADA

PHONE (604) 253-3158

Client: **AM Gold Inc.**
Suite 605 - 369 Terminal Avenue
Vancouver BC V6A 4C4 CANADA

Project: Ice Property
Report Date: October 21, 2015

Page: 2 of 2

Part: 1 of 2

CERTIFICATE OF ANALYSIS

WHI15000146.2

Method	WGHT	AQ202	AQ202	AQ202	AQ202	AQ202	AQ202	AQ202	AQ202	AQ202	AQ202	AQ202	AQ202	AQ202	AQ202	AQ202	AQ202	AQ202	AQ202	AQ202	AQ202
Analyte	Wgt	Mo	Cu	Pb	Zn	Ag	Ni	Co	Mn	Fe	As	Au	Th	Sr	Cd	Sb	Bi	V	Ca	P	
Unit	kg	ppm	ppm	ppm	ppm	ppm	ppm	ppm	ppm	%	ppm	ppb	ppm	ppm	ppm	ppm	ppm	ppm	%	%	
MDL	0.01	0.1	0.1	0.1	1	0.1	0.1	0.1	1	0.01	0.5	0.5	0.1	1	0.1	0.1	0.1	2	0.01	0.001	
45851	Rock	0.98	0.6	11.8	35.0	102	<0.1	21.8	9.2	595	2.85	6.8	<0.5	20.5	40	0.2	0.9	0.3	41	0.88	0.078
45852	Rock	1.03	0.7	10.0	40.8	66	0.1	12.1	6.6	515	2.47	5.7	<0.5	20.3	43	0.2	1.5	<0.1	35	1.06	0.078
45853	Rock	1.15	35.6	257.1	4.1	16	1.3	57.9	13.9	411	6.46	2.0	696.3	3.2	557	0.2	0.5	20.6	82	13.11	4.633
45854	Rock	0.67	1.0	131.1	10.4	36	0.1	29.7	9.5	213	1.92	16.2	6.4	9.0	116	0.5	1.1	0.4	30	1.34	0.125
45855	Rock	0.85	0.6	82.2	3.4	73	<0.1	37.7	17.9	529	4.88	13.1	1.9	1.6	117	<0.1	0.4	0.4	150	1.49	0.124
45856	Rock	0.82	17.6	84.5	15.0	25	0.1	15.5	3.7	288	1.57	5.5	101.3	5.3	125	0.3	3.6	9.2	31	1.51	0.225
45857	Rock	0.80	14.7	115.5	18.2	35	0.2	26.1	10.3	353	2.67	118.4	576.8	6.5	170	0.5	3.4	9.0	37	2.16	0.280
45858	Rock	0.79	0.2	3.0	5.1	2	<0.1	0.8	0.4	34	0.39	37.3	1.0	1.9	1	<0.1	7.9	2.2	<2	<0.01	0.003
45860	Rock	0.46	0.3	17.3	12.2	21	<0.1	1.8	3.3	109	0.72	13.2	1.0	6.9	12	<0.1	2.9	0.1	<2	0.04	0.039
45861	Rock	0.35	0.2	14.9	15.1	23	0.3	10.3	7.8	111	1.60	1403.5	3604.5	5.5	3	0.2	1.7	21.9	10	0.03	0.009
45862	Rock	0.46	2.1	1976.6	>10000	53	16.8	46.3	150.5	37	10.17	>10000	>10000	17.4	13	12.3	>2000	637.4	5	<0.01	0.082
45863	Rock	0.75	0.1	229.3	29.5	28	0.4	4.7	2.1	38	18.48	286.5	405.8	4.9	4	0.2	222.8	1.0	6	<0.01	0.019
45864	Rock	0.19	3.3	1787.8	9653.4	82	25.7	13.6	103.7	48	17.41	>10000	>10000	41.0	49	6.6	>2000	1470.0	17	<0.01	0.185
45865	Rock	0.36	0.4	118.2	29.9	121	0.2	11.8	5.0	336	8.84	699.4	55.2	5.0	3	0.1	29.1	3.1	10	<0.01	0.074
45866	Rock	0.65	1.6	66.0	22.5	51	0.4	36.1	34.6	349	6.74	32.2	2.6	1.0	125	0.6	3.0	3.0	257	2.05	0.235
45867	Rock	0.55	4.3	43.3	8.4	28	0.1	45.3	6.5	179	2.25	66.9	7.1	8.5	242	0.3	2.9	1.3	211	4.51	1.146
45868	Rock	0.71	0.1	1.8	20.7	2	0.1	0.8	0.2	34	0.69	26.5	5.1	13.2	8	<0.1	9.3	0.3	<2	0.01	0.009
45869	Rock	0.87	0.5	11.7	13.1	75	<0.1	12.5	6.6	475	2.37	2.6	0.8	23.3	55	0.1	0.4	<0.1	33	0.78	0.060
45870	Rock	0.37	1.2	7.3	29.7	64	<0.1	8.7	5.7	572	2.77	4.9	0.9	24.0	5	<0.1	4.9	0.1	10	0.07	0.059
45871	Rock	0.93	0.8	173.4	172.9	7	2.1	0.7	0.2	26	3.40	1008.2	1257.4	5.2	1	0.2	93.9	5.2	<2	<0.01	0.016



BUREAU VERITAS MINERAL LABORATORIES
Canada

www.bureauveritas.com/um

Bureau Veritas Commodities Canada Ltd.

9050 Shaughnessy St Vancouver BC V6P 6E5 CANADA

PHONE (604) 253-3158

Client: **AM Gold Inc.**
Suite 605 - 369 Terminal Avenue
Vancouver BC V6A 4C4 CANADA

Project: Ice Property
Report Date: October 21, 2015

Page: 2 of 2

Part: 2 of 2

CERTIFICATE OF ANALYSIS

WHI15000146.2

Method	Analyte	AQ202	AQ202	AQ202	AQ202	AQ202	AQ202	AQ202	AQ202	AQ202	AQ202	AQ202	AQ202	AQ202	AQ202	AQ202	AQ202	AQ202	FA530
		La	Cr	Mg	Ba	Ti	B	Al	Na	K	W	Hg	Sc	Tl	S	Ga	Se	Te	Au
Unit		ppm	ppm	%	ppm	%	ppm	%	%	%	ppm	ppm	ppm	ppm	%	ppm	ppm	ppm	gm/t
MDL		1	1	0.01	1	0.001	1	0.01	0.001	0.01	0.01	0.1	0.01	0.1	0.05	1	0.5	0.2	0.9
45851	Rock	47	46	1.07	141	0.064	3	1.65	0.035	0.11	0.7	<0.01	5.2	<0.1	<0.05	8	<0.5	<0.2	
45852	Rock	49	38	0.94	127	0.106	4	1.51	0.041	0.11	0.9	<0.01	4.8	<0.1	<0.05	8	<0.5	<0.2	
45853	Rock	46	27	0.48	50	0.061	2	1.91	0.161	0.03	1.9	0.03	2.9	<0.1	4.27	6	8.7	2.2	
45854	Rock	21	16	0.39	121	0.125	2	2.05	0.340	0.28	0.9	<0.01	0.6	0.3	0.79	6	1.1	<0.2	
45855	Rock	7	69	2.25	98	0.312	2	5.26	0.407	2.22	0.2	<0.01	17.4	1.1	0.93	15	0.6	<0.2	
45856	Rock	17	13	0.42	188	0.099	2	1.51	0.138	0.20	0.4	<0.01	1.1	0.3	0.27	4	2.0	0.3	
45857	Rock	28	22	0.70	129	0.124	3	2.87	0.300	0.39	3.6	<0.01	2.5	0.6	0.98	8	4.8	0.6	
45858	Rock	7	2	<0.01	19	0.001	3	0.11	0.002	0.06	<0.1	0.03	0.3	<0.1	<0.05	<1	<0.5	<0.2	
45860	Rock	13	2	<0.01	13	<0.001	3	0.15	0.001	0.07	<0.1	0.10	0.5	<0.1	<0.05	<1	<0.5	<0.2	
45861	Rock	3	6	0.70	138	0.003	1	0.88	0.003	0.07	<0.1	0.03	2.2	0.1	<0.05	3	1.1	0.5	
45862	Rock	3	10	0.01	46	0.003	7	0.26	0.005	0.13	<0.1	1.18	7.7	0.8	3.29	2	>100	13.6	12.1
45863	Rock	2	4	<0.01	14	0.002	2	0.35	0.003	0.05	1.1	1.74	0.9	0.1	0.07	2	2.3	<0.2	
45864	Rock	37	28	0.01	56	0.005	6	0.44	0.007	0.16	0.6	2.01	16.2	1.7	4.12	4	>100	8.2	9.0
45865	Rock	4	5	<0.01	22	0.002	3	0.28	0.004	0.07	<0.1	0.07	1.2	0.2	0.08	<1	1.8	<0.2	
45866	Rock	17	38	2.08	45	0.312	3	4.28	0.510	0.73	0.1	0.01	11.0	1.9	2.79	13	3.1	<0.2	
45867	Rock	9	109	1.52	409	0.119	2	4.92	0.416	1.01	<0.1	<0.01	9.3	1.9	0.42	13	2.0	<0.2	
45868	Rock	21	3	<0.01	50	0.001	3	0.20	0.002	0.18	<0.1	1.57	0.4	0.3	0.14	1	<0.5	<0.2	
45869	Rock	48	36	0.77	368	0.117	2	1.50	0.065	0.28	0.3	0.02	6.1	0.1	<0.05	7	<0.5	<0.2	
45870	Rock	42	10	0.02	31	<0.001	2	0.52	0.002	0.11	<0.1	0.14	5.3	<0.1	<0.05	1	<0.5	<0.2	
45871	Rock	4	3	0.01	17	0.001	24	0.14	0.005	0.05	<0.1	0.31	0.4	<0.1	<0.05	<1	12.8	0.9	



Bureau Veritas Commodities Canada Ltd.
9050 Shaughnessy St Vancouver BC V6P 6E5 CANADA
PHONE (604) 253-3158

Client: AM Gold Inc.
Suite 605 - 369 Terminal Avenue
Vancouver BC V6A 4C4 CANADA

Project: Ice Property
Report Date: October 21, 2015

Page: 1 of 1

Part: 1 of 2

QUALITY CONTROL REPORT

WHI15000146.2

Method	WGHT	AQ202	AQ202	AQ202	AQ202	AQ202	AQ202	AQ202	AQ202	AQ202	AQ202	AQ202	AQ202	AQ202	AQ202	AQ202	AQ202	AQ202	AQ202	AQ202	AQ202
Analyte	Wgt	Mo	Cu	Pb	Zn	Ag	Ni	Co	Mn	Fe	As	Au	Th	Sr	Cd	Sb	Bi	V	Ca	P	
Unit	kg	ppm	ppm	ppm	ppm	ppm	ppm	ppm	ppm	%	ppm	ppb	ppm	ppm	ppm	ppm	ppm	ppm	%	%	
MDL	0.01	0.1	0.1	0.1	1	0.1	0.1	0.1	1	0.01	0.5	0.5	0.1	1	0.1	0.1	0.1	2	0.01	0.001	
Pulp Duplicates																					
45858	Rock	0.79	0.2	3.0	5.1	2	<0.1	0.8	0.4	34	0.39	37.3	1.0	1.9	1	<0.1	7.9	2.2	<2	<0.01	0.003
REP 45858	QC		0.2	3.3	5.1	3	0.1	0.8	0.3	33	0.39	37.1	2.0	2.0	1	<0.1	7.8	2.2	<2	<0.01	0.003
REP 45866	QC		1.6	64.9	21.7	51	0.4	34.7	34.8	352	6.81	20.7	1.1	1.1	137	0.5	2.9	3.1	255	2.06	0.255
Core Reject Duplicates																					
45866	Rock	0.65	1.6	66.0	22.5	51	0.4	36.1	34.6	349	6.74	32.2	2.6	1.0	125	0.6	3.0	3.0	257	2.05	0.235
DUP 45866	QC		1.8	66.8	22.2	53	0.5	36.1	34.6	351	6.78	20.5	1.6	1.1	131	0.6	3.4	3.2	260	2.06	0.261
Reference Materials																					
STD AGPROOF	Standard																				
STD DS10	Standard		15.7	154.9	157.1	383	2.0	75.3	12.7	909	2.75	47.2	83.3	8.3	68	2.3	8.4	12.6	45	1.10	0.072
STD OXC129	Standard		1.2	30.6	7.1	43	<0.1	83.2	21.7	423	3.11	<0.5	208.5	2.0	185	<0.1	<0.1	<0.1	53	0.67	0.098
STD OXC129	Standard		1.4	26.5	6.3	41	<0.1	76.8	19.6	419	2.99	0.8	188.4	1.9	196	<0.1	<0.1	<0.1	52	0.73	0.102
STD SP49	Standard																				
STD SQ70	Standard																				
STD DS10 Expected			15.1	154.61	150.55	370	2.02	74.6	12.9	875	2.7188	46.2	91.9	7.5	67.1	2.62	9	11.65	43	1.0625	0.0765
STD OXC129 Expected			1.3	28	6.3	42.9		79.5	20.3	421	3.065	0.6	195	1.9					51	0.665	0.102
STD AGPROOF Expected																					
STD SP49 Expected																					
STD SQ70 Expected																					
BLK	Blank		<0.1	<0.1	<0.1	<1	<0.1	<0.1	<0.1	<1	<0.01	<0.5	<0.5	<0.1	<1	<0.1	<0.1	<0.1	<2	<0.01	<0.001
BLK	Blank		<0.1	0.1	<0.1	<1	<0.1	<0.1	<0.1	<1	<0.01	<0.5	<0.5	<0.1	<1	<0.1	<0.1	<0.1	<2	<0.01	<0.001
BLK	Blank																				
Prep Wash																					
ROCK-WHI	Prep Blank		0.3	3.6	2.2	36	<0.1	0.8	3.6	445	1.65	2.0	<0.5	2.1	24	<0.1	<0.1	<0.1	22	0.51	0.039
ROCK-WHI	Prep Blank		0.9	4.5	1.8	36	<0.1	0.8	3.7	468	1.66	1.2	0.7	2.2	25	<0.1	<0.1	<0.1	22	0.63	0.038



QUALITY CONTROL REPORT

WHI15000146.2

Method	Analyte	AQ202	AQ202	AQ202	AQ202	AQ202	AQ202	AQ202	AQ202	AQ202	AQ202	AQ202	AQ202	AQ202	AQ202	AQ202	AQ202	AQ202	FA530
		La	Cr	Mg	Ba	Ti	B	Al	Na	K	W	Hg	Sc	Tl	S	Ga	Se	Te	Au
Unit		ppm	ppm	%	ppm	%	ppm	%	%	ppm	ppm	ppm	ppm	ppm	%	ppm	ppm	ppm	gm/t
MDL		1	1	0.01	1	0.001	1	0.01	0.001	0.01	0.1	0.01	0.1	0.01	0.05	1	0.5	0.2	0.9
Pulp Duplicates																			
45858	Rock	7	2	<0.01	19	0.001	3	0.11	0.002	0.06	<0.1	0.03	0.3	<0.1	<0.05	<1	<0.5	<0.2	
REP 45858	QC	7	2	<0.01	19	0.001	3	0.11	0.002	0.06	<0.1	0.03	0.2	<0.1	<0.05	<1	<0.5	<0.2	
REP 45866	QC	19	37	2.11	78	0.352	3	4.29	0.504	0.73	0.2	0.02	10.6	1.9	2.83	13	2.8	<0.2	
Core Reject Duplicates																			
45866	Rock	17	38	2.08	45	0.312	3	4.28	0.510	0.73	0.1	0.01	11.0	1.9	2.79	13	3.1	<0.2	
DUP 45866	QC	20	37	2.10	75	0.358	4	4.27	0.497	0.74	0.2	0.02	10.6	1.9	2.84	14	2.7	<0.2	
Reference Materials																			
STD AGPROOF	Standard																		<0.9
STD DS10	Standard	19	57	0.82	358	0.081	7	1.11	0.071	0.35	3.5	0.33	3.1	5.3	0.28	5	3.0	4.8	
STD OXC129	Standard	14	53	1.57	53	0.416	2	1.58	0.595	0.35	<0.1	<0.01	0.9	<0.1	<0.05	5	<0.5	<0.2	
STD OXC129	Standard	13	52	1.56	51	0.392	1	1.61	0.605	0.37	<0.1	<0.01	1.6	0.1	<0.05	5	<0.5	<0.2	
STD SP49	Standard																		18.3
STD SQ70	Standard																		40.1
STD DS10 Expected		17.5	54.6	0.775	359	0.0817		1.0755	0.067	0.338	3.32	0.3	3	5.1	0.29	4.5	2.3	5.01	
STD OXC129 Expected		13	52	1.545	50	0.4	1	1.58	0.6	0.37			1.1			5.6			
STD AGPROOF Expected																			0
STD SP49 Expected																			18.34
STD SQ70 Expected																			39.62
BLK	Blank	<1	<1	<0.01	<1	<0.001	<1	<0.01	<0.001	<0.01	<0.1	<0.01	<0.1	<0.1	<0.05	<1	<0.5	<0.2	
BLK	Blank	<1	<1	<0.01	<1	<0.001	<1	<0.01	<0.001	<0.01	<0.1	<0.01	<0.1	<0.1	<0.05	<1	0.7	<0.2	
BLK	Blank																		<0.9
Prep Wash																			
ROCK-WHI	Prep Blank	6	2	0.44	54	0.078	2	0.83	0.058	0.07	0.1	<0.01	2.6	<0.1	<0.05	4	<0.5	<0.2	
ROCK-WHI	Prep Blank	7	2	0.46	49	0.082	2	0.97	0.062	0.08	0.1	<0.01	2.8	<0.1	<0.05	4	<0.5	<0.2	



BUREAU VERITAS MINERAL LABORATORIES
Canada

www.bureauveritas.com/um

Bureau Veritas Commodities Canada Ltd.
9050 Shaughnessy St Vancouver BC V6P 6E5 CANADA
PHONE (604) 253-3158

Client: **AM Gold Inc.**
Suite 605 - 369 Terminal Avenue
Vancouver BC V6A 4C4 CANADA

Submitted By: Cor Coe
Receiving Lab: Canada-Whitehorse
Received: August 18, 2015
Report Date: October 13, 2015
Page: 1 of 12

CERTIFICATE OF ANALYSIS

WHI15000147.1

CLIENT JOB INFORMATION

Project: Ice Property
Shipment ID:
P.O. Number
Number of Samples: 320

SAMPLE DISPOSAL

RTRN-PLP Return
DISP-RJT-SOIL Immediate Disposal of Soil Reject

Bureau Veritas does not accept responsibility for samples left at the laboratory after 90 days without prior written instructions for sample storage or return.


Invoice To: AM Gold Inc.
Suite 605 - 369 Terminal Avenue
Vancouver BC V6A 4C4
CANADA

CC:

SAMPLE PREPARATION AND ANALYTICAL PROCEDURES

Procedure Code	Number of Samples	Code Description	Test Wgt (g)	Report Status	Lab
Dry at 60C	320	Dry at 60C			WHI
SS80	320	Dry at 60C sieve 100g to -80 mesh			WHI
AQ201	320	1:1:1 Aqua Regia digestion ICP-MS analysis	15	Completed	VAN

ADDITIONAL COMMENTS


JEFFREY CANNON
Geochemistry Department Supervisor

This report supersedes all previous preliminary and final reports with this file number dated prior to the date on this certificate. Signature indicates final approval; preliminary reports are unsigned and should be used for reference only. All results are considered the confidential property of the client. Bureau Veritas assumes the liabilities for actual cost of analysis only. Results apply to samples as submitted.
*** asterisk indicates that an analytical result could not be provided due to unusually high levels of interference from other elements.



Bureau Veritas Commodities Canada Ltd.

9050 Shaughnessy St Vancouver BC V6P 6E5 CANADA

PHONE (604) 253-3158

Client: **AM Gold Inc.**
Suite 605 - 369 Terminal Avenue
Vancouver BC V6A 4C4 CANADA

Project: Ice Property
Report Date: October 13, 2015

Page: 2 of 12

Part: 1 of 2

CERTIFICATE OF ANALYSIS

WHI15000147.1

Method	Analyte	AQ201	AQ201	AQ201	AQ201	AQ201	AQ201	AQ201	AQ201	AQ201	AQ201	AQ201	AQ201	AQ201	AQ201	AQ201	AQ201	AQ201	AQ201	AQ201	AQ201
		Mo	Cu	Pb	Zn	Ag	Ni	Co	Mn	Fe	As	Au	Th	Sr	Cd	Sb	Bi	V	Ca	P	La
Unit		ppm	ppm	ppm	ppm	ppm	ppm	ppm	%	ppm	ppb	ppm	ppm	ppm	ppm	ppm	ppm	%	%	ppm	
MDL		0.1	0.1	0.1	1	0.1	0.1	0.1	1	0.01	0.5	0.5	0.1	1	0.1	0.1	0.1	0.01	0.001	1	
1555501	Soil	1.6	15.2	18.6	48	0.4	11.9	3.7	129	1.73	7.6	6.7	4.9	11	0.1	2.9	0.2	25	0.08	0.039	27
1555502	Soil	2.1	18.2	17.5	59	0.3	15.1	4.5	181	2.28	9.7	3.1	2.6	13	0.2	2.0	0.2	36	0.11	0.062	23
1555503	Soil	1.9	19.2	14.0	56	0.1	16.3	4.7	199	2.28	9.1	1.6	4.7	12	0.1	1.5	0.2	32	0.12	0.054	22
1555504	Soil	2.4	24.5	61.4	75	0.9	14.6	4.5	127	3.51	51.6	8.1	1.3	16	0.4	20.4	1.8	42	0.17	0.083	22
1555505	Soil	4.1	142.2	41.8	216	1.6	44.3	19.9	391	3.12	53.7	14.5	1.7	31	3.6	16.3	2.3	59	0.26	0.169	27
1555506	Soil	2.5	38.2	45.4	91	0.2	20.6	11.2	478	3.01	67.6	11.5	1.2	17	0.4	16.7	1.7	67	0.11	0.104	14
1555507	Soil	3.3	32.2	32.6	65	0.2	19.3	10.6	326	2.87	54.6	4.4	3.8	23	0.2	5.6	1.9	57	0.17	0.085	21
1555508	Soil	1.9	32.2	23.3	72	0.1	26.3	22.1	343	4.06	25.2	2.8	4.6	21	0.2	5.1	0.6	84	0.14	0.068	14
1555509	Soil	2.8	14.6	30.5	39	0.3	8.7	3.4	122	2.72	24.1	2.4	3.9	11	0.1	7.5	0.6	55	0.05	0.056	16
1555510	Soil	3.7	47.2	36.1	73	0.5	16.9	11.6	271	4.13	29.2	4.8	2.5	24	0.5	4.9	0.5	77	0.11	0.094	16
1555511	Soil	1.5	21.6	30.7	19	0.4	5.3	1.3	44	2.22	14.8	9.7	0.4	11	0.2	4.4	0.3	27	0.06	0.092	17
1555512	Soil	2.3	22.6	45.5	60	0.4	14.5	6.3	237	2.56	58.6	17.0	1.5	17	0.3	12.4	1.9	40	0.12	0.095	24
1555513	Soil	2.9	32.0	50.8	85	0.2	15.7	7.2	256	4.46	93.3	4.6	6.9	11	0.4	15.7	2.3	33	0.07	0.093	38
1555514	Soil	1.5	13.7	25.0	46	0.1	10.9	4.7	189	2.46	27.2	2.7	0.6	9	0.1	4.0	0.9	39	0.07	0.070	20
1555515	Soil	1.6	15.0	36.1	55	0.1	10.7	4.4	183	3.13	41.0	2.4	1.7	9	0.2	8.7	1.5	39	0.06	0.065	25
1555516	Soil	1.3	13.9	38.6	64	0.1	14.7	9.4	437	2.67	28.0	12.7	1.4	12	0.2	6.6	0.6	38	0.10	0.068	21
1555517	Soil	1.2	12.9	44.0	55	0.1	11.6	5.7	264	2.34	22.3	1.6	0.6	11	0.2	6.1	0.5	41	0.08	0.059	22
1555518	Soil	1.7	15.3	36.1	64	0.2	14.8	7.1	289	3.10	27.4	3.0	6.0	10	0.3	5.8	0.6	55	0.07	0.049	21
1555519	Soil	5.4	12.8	63.2	45	0.4	32.9	4.9	241	2.21	23.1	3.5	1.6	9	0.3	4.2	0.5	54	0.07	0.099	20
1555520	Soil	1.3	7.9	17.0	20	<0.1	5.2	1.9	76	1.53	10.2	2.6	0.5	6	0.1	1.0	0.3	40	0.03	0.029	17
1555521	Soil	1.2	18.5	25.0	62	<0.1	17.6	7.0	246	2.33	12.5	2.0	5.5	13	0.3	2.1	0.3	33	0.14	0.065	30
1555522	Soil	1.3	22.4	37.2	58	<0.1	15.2	6.2	223	2.44	14.1	1.1	7.9	14	0.2	2.9	0.3	28	0.13	0.058	48
1555523	Soil	1.9	22.2	53.4	64	0.5	17.3	5.8	158	2.67	13.3	2.8	5.4	19	0.1	2.0	0.3	34	0.12	0.063	33
1555524	Soil	1.3	22.5	18.4	68	0.2	23.0	10.2	343	2.64	13.3	2.8	4.6	12	0.4	1.4	0.2	36	0.11	0.050	20
1555525	Soil	2.2	19.8	24.6	59	<0.1	17.4	6.1	226	2.43	11.1	2.0	6.4	14	0.2	1.6	0.2	30	0.13	0.061	34
1555526	Soil	1.9	14.5	22.7	52	0.2	14.6	4.2	144	2.14	12.8	1.7	2.8	12	0.2	1.6	0.2	33	0.12	0.055	25
1555527	Soil	2.2	22.9	31.3	67	0.2	20.2	6.9	284	2.65	14.0	4.1	5.2	17	0.3	2.1	0.2	38	0.17	0.077	25
1555528	Soil	1.4	16.7	20.2	54	0.1	14.2	4.2	144	2.10	11.3	0.9	3.2	13	0.2	1.9	0.2	32	0.13	0.054	23
1555529	Soil	2.5	23.9	16.9	59	0.2	19.6	8.1	288	2.52	14.2	2.2	5.5	13	0.2	1.5	0.2	36	0.09	0.043	21
1555530	Soil	7.0	30.2	30.0	81	0.2	16.1	6.5	347	2.96	18.7	0.9	2.5	19	0.2	2.7	0.3	39	0.04	0.083	31

This report supersedes all previous preliminary and final reports with this file number dated prior to the date on this certificate. Signature indicates final approval; preliminary reports are unsigned and should be used for reference only.



Bureau Veritas Commodities Canada Ltd.

9050 Shaughnessy St Vancouver BC V6P 6E5 CANADA

PHONE (604) 253-3158

Client: **AM Gold Inc.**
Suite 605 - 369 Terminal Avenue
Vancouver BC V6A 4C4 CANADA

Project: Ice Property
Report Date: October 13, 2015

Page: 2 of 12

Part: 2 of 2

CERTIFICATE OF ANALYSIS

WHI15000147.1

Method	Analyte	AQ201	AQ201	AQ201	AQ201	AQ201	AQ201	AQ201	AQ201	AQ201	AQ201	AQ201	AQ201	AQ201	AQ201	AQ201	AQ201
		Cr	Mg	Ba	Ti	B	Al	Na	K	W	Hg	Sc	Tl	S	Ga	Se	Te
Unit		ppm	%	ppm	%	ppm	%	%	%	ppm	ppm	ppm	ppm	%	ppm	ppm	ppm
MDL		1	0.01	1	0.001	1	0.01	0.001	0.01	0.1	0.01	0.1	0.05	1	0.5	0.2	
1555501	Soil	15	0.29	101	0.014	2	0.79	0.003	0.03	<0.1	0.04	1.8	<0.1	<0.05	2	0.7	<0.2
1555502	Soil	22	0.41	85	0.014	2	1.30	0.004	0.04	0.1	0.04	1.6	0.1	<0.05	4	0.9	<0.2
1555503	Soil	21	0.42	99	0.021	1	1.14	0.004	0.04	0.1	0.03	2.0	<0.1	<0.05	4	0.5	<0.2
1555504	Soil	25	0.42	171	0.015	1	1.33	0.005	0.05	0.2	0.13	2.0	0.3	0.06	5	3.6	<0.2
1555505	Soil	31	0.48	231	0.022	2	2.70	0.006	0.07	0.2	0.15	3.6	0.3	0.07	6	2.8	<0.2
1555506	Soil	25	0.43	163	0.034	2	1.46	0.006	0.05	0.3	0.03	2.4	0.2	<0.05	6	0.6	<0.2
1555507	Soil	27	0.50	243	0.029	1	1.64	0.007	0.05	0.2	0.05	3.4	0.2	<0.05	5	0.7	<0.2
1555508	Soil	29	0.65	217	0.058	1	2.72	0.009	0.05	0.2	0.04	5.0	0.3	<0.05	7	1.3	<0.2
1555509	Soil	19	0.22	99	0.030	<1	1.06	0.005	0.03	0.2	0.03	1.8	0.1	<0.05	6	0.6	<0.2
1555510	Soil	23	0.39	146	0.053	2	2.10	0.010	0.05	0.2	0.06	3.4	0.2	0.08	6	1.9	<0.2
1555511	Soil	19	0.08	99	0.011	1	1.22	0.005	0.03	0.1	0.09	0.9	0.2	<0.05	4	0.9	<0.2
1555512	Soil	23	0.32	120	0.019	1	0.99	0.005	0.04	0.2	0.09	1.7	0.2	<0.05	4	1.1	<0.2
1555513	Soil	23	0.24	88	0.024	<1	0.90	0.004	0.04	0.1	0.05	2.3	0.1	<0.05	4	1.3	<0.2
1555514	Soil	22	0.25	81	0.015	<1	1.04	0.005	0.04	0.2	0.05	1.1	0.1	<0.05	4	0.7	<0.2
1555515	Soil	20	0.23	93	0.017	<1	0.98	0.004	0.04	0.2	0.03	1.5	0.1	<0.05	4	0.8	<0.2
1555516	Soil	23	0.33	106	0.021	1	1.02	0.005	0.05	0.2	0.03	1.6	0.1	<0.05	4	<0.5	<0.2
1555517	Soil	23	0.28	121	0.016	1	1.14	0.004	0.05	0.2	0.05	1.2	0.1	<0.05	4	<0.5	<0.2
1555518	Soil	27	0.31	113	0.034	<1	1.24	0.004	0.06	0.2	0.03	2.5	0.1	<0.05	5	<0.5	<0.2
1555519	Soil	57	0.21	110	0.027	2	1.07	0.005	0.06	0.3	0.05	1.6	0.1	<0.05	5	<0.5	<0.2
1555520	Soil	13	0.08	61	0.021	<1	0.73	0.003	0.03	0.1	0.03	0.8	0.1	<0.05	5	<0.5	<0.2
1555521	Soil	20	0.33	93	0.028	1	0.94	0.005	0.04	0.2	0.02	2.1	<0.1	<0.05	3	<0.5	<0.2
1555522	Soil	20	0.29	95	0.019	<1	0.92	0.005	0.05	0.1	0.02	2.1	<0.1	<0.05	3	<0.5	<0.2
1555523	Soil	24	0.37	214	0.016	1	1.28	0.005	0.07	0.2	0.07	3.2	0.2	<0.05	4	0.6	<0.2
1555524	Soil	24	0.37	147	0.032	1	1.28	0.005	0.05	0.2	0.04	2.7	<0.1	<0.05	4	<0.5	<0.2
1555525	Soil	21	0.37	108	0.025	1	1.13	0.005	0.05	0.1	0.03	2.3	0.1	<0.05	4	<0.5	<0.2
1555526	Soil	21	0.37	120	0.023	1	1.08	0.005	0.05	0.2	0.05	1.9	0.1	<0.05	4	<0.5	<0.2
1555527	Soil	24	0.43	122	0.035	<1	1.10	0.005	0.06	0.2	0.03	2.2	0.1	<0.05	4	<0.5	<0.2
1555528	Soil	20	0.33	90	0.023	<1	0.93	0.004	0.04	0.1	0.03	1.8	<0.1	<0.05	3	<0.5	<0.2
1555529	Soil	22	0.42	123	0.027	1	1.22	0.005	0.04	0.2	0.05	2.7	0.1	<0.05	4	0.8	<0.2
1555530	Soil	23	0.33	90	0.014	<1	1.19	0.005	0.05	0.1	0.04	1.6	0.2	0.06	4	1.3	<0.2



Bureau Veritas Commodities Canada Ltd.

9050 Shaughnessy St Vancouver BC V6P 6E5 CANADA

PHONE (604) 253-3158

Client: **AM Gold Inc.**
Suite 605 - 369 Terminal Avenue
Vancouver BC V6A 4C4 CANADA

Project: Ice Property
Report Date: October 13, 2015

Page: 3 of 12

Part: 1 of 2

CERTIFICATE OF ANALYSIS

WHI15000147.1

Method	Analyte	AQ201	AQ201	AQ201	AQ201	AQ201	AQ201	AQ201	AQ201	AQ201	AQ201	AQ201	AQ201	AQ201	AQ201	AQ201	AQ201	AQ201	AQ201	AQ201	AQ201
		Mo	Cu	Pb	Zn	Ag	Ni	Co	Mn	Fe	As	Au	Th	Sr	Cd	Sb	Bi	V	Ca	P	La
Unit		ppm	ppm	ppm	ppm	ppm	ppm	ppm	ppm	%	ppm	ppb	ppm	ppm	ppm	ppm	ppm	%	%	ppm	
MDL		0.1	0.1	0.1	1	0.1	0.1	0.1	1	0.01	0.5	0.5	0.1	1	0.1	0.1	2	0.01	0.001	1	
1555531	Soil	8.0	34.1	30.5	87	0.3	15.5	4.5	153	2.75	15.6	3.1	7.6	17	0.2	3.4	0.2	27	0.05	0.059	46
1555532	Soil	3.8	18.8	22.6	40	0.2	10.4	3.5	157	2.54	14.6	0.7	2.7	15	<0.1	1.6	0.3	50	0.05	0.052	22
1555533	Soil	2.5	17.1	22.6	44	0.2	11.6	4.9	214	3.18	16.1	1.2	5.3	9	0.1	1.4	0.3	52	0.06	0.047	23
1555534	Soil	2.7	19.1	20.1	49	0.1	12.5	6.6	265	2.68	14.6	1.8	5.3	10	0.2	2.2	0.3	41	0.08	0.057	25
1555535	Soil	7.4	31.8	53.5	62	0.7	14.8	3.6	214	2.94	21.8	1.1	4.9	14	0.4	3.3	0.4	44	0.05	0.095	39
1555536	Soil	8.3	32.1	52.9	98	0.2	16.8	8.8	420	3.26	20.7	2.7	10.7	14	0.5	5.5	0.3	27	0.07	0.094	37
1555537	Soil	9.8	36.5	27.6	70	0.5	15.1	5.3	230	3.06	27.8	1.6	10.9	14	0.7	8.4	0.3	34	0.12	0.114	40
1555538	Soil	3.8	21.4	25.9	41	0.2	12.2	3.8	181	2.41	27.8	2.2	2.2	11	0.2	5.3	1.8	38	0.04	0.074	30
1555539	Soil	1.9	21.4	17.7	58	0.1	17.2	7.1	233	2.98	31.3	2.9	7.1	10	0.3	3.6	1.2	45	0.06	0.034	22
1555540	Soil	1.7	23.8	26.2	56	0.3	18.3	7.7	268	2.86	56.2	5.9	7.0	12	0.3	8.7	3.3	41	0.10	0.051	27
1555541	Soil	1.3	21.3	17.5	59	0.3	16.7	8.7	355	2.68	45.5	3.4	2.5	10	0.3	6.3	1.6	45	0.08	0.047	21
1555542	Soil	1.2	27.7	17.9	59	0.1	17.5	6.8	217	2.63	145.5	2.1	5.4	15	0.3	13.2	4.5	40	0.15	0.058	30
1555543	Soil	1.6	23.9	18.6	61	0.1	17.5	8.8	278	2.93	66.5	3.0	6.3	12	0.2	9.6	2.0	47	0.09	0.057	26
1555544	Soil	3.1	27.4	48.4	65	0.2	17.9	7.4	218	3.34	72.4	4.7	8.5	16	0.3	16.6	3.9	43	0.09	0.072	27
1555545	Soil	3.6	31.6	39.6	65	0.2	20.2	9.4	289	3.67	66.5	10.2	10.8	16	0.3	18.6	3.7	52	0.09	0.073	27
1555546	Soil	1.7	22.4	19.0	59	0.1	18.6	8.4	282	2.64	31.7	9.9	6.8	15	0.2	7.7	1.6	49	0.09	0.041	24
1555547	Soil	2.2	19.8	24.7	53	0.2	15.4	7.3	233	2.93	55.6	21.5	8.8	14	0.2	15.0	3.9	48	0.08	0.046	26
1555548	Soil	1.6	22.2	19.0	55	0.1	18.3	8.4	238	2.55	44.4	14.5	5.0	15	0.2	8.9	2.0	42	0.13	0.065	25
1555549	Soil	1.7	18.2	19.9	43	0.2	13.1	3.9	112	1.87	41.2	11.2	1.2	15	0.2	6.4	2.0	39	0.13	0.055	24
1555550	Soil	2.1	28.8	22.3	69	0.4	17.9	5.8	149	3.96	61.7	8.5	7.3	16	0.1	10.7	2.4	51	0.11	0.085	26
1555551	Soil	1.4	24.5	16.4	66	0.2	17.2	7.7	268	2.92	44.8	3.6	5.0	15	0.1	6.4	1.2	47	0.16	0.084	21
1555552	Soil	2.2	33.7	31.1	124	0.5	31.4	11.2	548	3.39	169.4	14.1	2.9	36	0.7	8.2	3.7	48	0.43	0.104	28
1555553	Soil	3.5	117.0	24.7	70	0.5	23.7	12.5	376	3.16	473.0	266.3	1.8	27	0.4	7.8	1.7	67	0.17	0.112	20
1555554	Soil	3.0	19.0	17.8	64	0.2	15.2	9.7	393	2.77	36.9	5.9	1.5	18	0.5	2.7	0.7	57	0.19	0.072	19
1555555	Soil	1.9	39.7	16.2	43	0.4	12.4	3.8	112	2.16	170.5	175.0	0.7	15	0.1	4.5	1.1	57	0.11	0.064	17
1555556	Soil	1.0	21.0	11.0	42	0.1	11.7	4.1	116	1.86	51.5	19.8	0.5	12	0.1	2.7	0.4	39	0.12	0.066	18
1555557	Soil	0.8	20.8	10.6	44	0.1	13.7	5.4	176	2.01	42.3	169.5	0.8	12	0.1	2.4	0.4	38	0.13	0.068	18
1555558	Soil	1.1	24.9	12.4	50	<0.1	14.2	5.1	139	2.24	70.6	17.2	1.9	12	0.2	3.3	0.6	43	0.11	0.062	19
1555559	Soil	1.0	19.5	12.6	45	<0.1	14.1	5.7	202	2.31	67.1	14.6	4.0	12	0.2	3.0	0.6	49	0.11	0.058	19
1555560	Soil	8.0	34.3	37.4	80	0.1	15.1	6.3	268	3.58	19.0	0.9	13.1	12	0.3	3.2	0.3	29	0.05	0.061	54

This report supersedes all previous preliminary and final reports with this file number dated prior to the date on this certificate. Signature indicates final approval; preliminary reports are unsigned and should be used for reference only.



Bureau Veritas Commodities Canada Ltd.

9050 Shaughnessy St Vancouver BC V6P 6E5 CANADA

PHONE (604) 253-3158

Client: **AM Gold Inc.**
Suite 605 - 369 Terminal Avenue
Vancouver BC V6A 4C4 CANADA

Project: Ice Property
Report Date: October 13, 2015

Page: 3 of 12

Part: 2 of 2

CERTIFICATE OF ANALYSIS

WHI15000147.1

Method	Analyte	AQ201	AQ201	AQ201	AQ201	AQ201	AQ201	AQ201	AQ201	AQ201	AQ201	AQ201	AQ201	AQ201	AQ201	AQ201	AQ201	AQ201
		Cr	Mg	Ba	Ti	B	Al	Na	K	W	Hg	Sc	Tl	S	Ga	Se	Te	
Unit		ppm	%	ppm	%	ppm	%	%	%	ppm	ppm	ppm	ppm	%	ppm	ppm	ppm	ppm
MDL		1	0.01	1	0.001	1	0.01	0.001	0.01	0.1	0.01	0.1	0.05	1	0.5	0.2		
1555531	Soil	20	0.39	77	0.010	<1	1.05	0.004	0.04	0.1	0.04	1.8	0.2	<0.05	3	1.1	<0.2	
1555532	Soil	23	0.27	86	0.017	<1	1.38	0.004	0.04	0.2	0.05	1.8	0.2	<0.05	5	0.9	<0.2	
1555533	Soil	26	0.33	77	0.025	<1	1.58	0.005	0.04	0.2	0.05	2.2	0.2	<0.05	6	0.7	<0.2	
1555534	Soil	25	0.39	103	0.020	<1	1.46	0.005	0.04	0.2	0.05	2.5	0.1	<0.05	5	0.7	<0.2	
1555535	Soil	28	0.38	126	0.010	1	1.31	0.007	0.07	0.1	0.06	2.0	0.2	0.07	5	1.6	<0.2	
1555536	Soil	23	0.48	86	0.009	<1	1.24	0.005	0.05	<0.1	0.03	2.2	0.1	<0.05	4	1.3	<0.2	
1555537	Soil	22	0.45	77	0.019	2	1.13	0.004	0.04	0.1	0.03	2.3	<0.1	<0.05	3	1.3	<0.2	
1555538	Soil	23	0.28	69	0.010	2	1.10	0.005	0.04	0.1	0.04	1.1	0.1	<0.05	4	0.7	<0.2	
1555539	Soil	25	0.38	114	0.037	2	1.37	0.005	0.05	0.2	0.04	2.8	0.1	<0.05	5	<0.5	<0.2	
1555540	Soil	25	0.38	135	0.030	3	1.38	0.006	0.06	0.2	0.04	2.8	0.1	<0.05	4	<0.5	<0.2	
1555541	Soil	25	0.35	118	0.027	2	1.51	0.005	0.06	0.2	0.05	2.3	0.1	<0.05	5	<0.5	<0.2	
1555542	Soil	22	0.39	156	0.029	2	1.13	0.005	0.05	0.2	0.03	2.7	0.1	<0.05	4	0.5	<0.2	
1555543	Soil	26	0.37	145	0.033	2	1.40	0.006	0.06	0.2	0.04	3.3	0.1	<0.05	4	<0.5	<0.2	
1555544	Soil	25	0.46	143	0.033	1	1.36	0.009	0.06	0.2	0.04	2.9	0.2	<0.05	5	0.9	0.2	
1555545	Soil	32	0.46	163	0.035	2	1.78	0.008	0.06	0.2	0.10	4.0	0.2	<0.05	5	1.4	<0.2	
1555546	Soil	27	0.41	194	0.038	1	1.51	0.006	0.06	0.2	0.07	3.8	0.2	<0.05	5	0.6	<0.2	
1555547	Soil	25	0.33	136	0.030	1	1.40	0.006	0.05	0.2	0.06	2.6	0.2	<0.05	5	1.1	<0.2	
1555548	Soil	24	0.39	160	0.030	1	1.32	0.006	0.05	0.3	0.06	2.7	0.2	<0.05	4	1.0	<0.2	
1555549	Soil	24	0.28	107	0.024	2	1.07	0.008	0.05	0.2	0.06	1.7	0.2	<0.05	4	0.6	<0.2	
1555550	Soil	30	0.45	291	0.046	2	1.53	0.007	0.07	0.2	0.10	4.5	0.2	<0.05	5	0.8	<0.2	
1555551	Soil	27	0.45	123	0.043	2	1.48	0.007	0.06	0.3	0.05	3.4	0.2	<0.05	4	0.7	<0.2	
1555552	Soil	29	0.44	376	0.016	2	1.85	0.008	0.08	0.2	0.18	4.1	0.3	0.05	5	2.5	<0.2	
1555553	Soil	32	0.58	252	0.056	2	2.23	0.011	0.15	0.9	0.07	3.7	0.4	0.08	7	1.7	<0.2	
1555554	Soil	23	0.33	151	0.034	2	1.04	0.006	0.06	0.2	0.03	1.8	0.1	<0.05	5	0.9	<0.2	
1555555	Soil	28	0.50	140	0.040	2	1.62	0.007	0.09	0.3	0.07	2.0	0.3	<0.05	6	0.8	<0.2	
1555556	Soil	21	0.30	104	0.019	<1	1.08	0.003	0.03	0.2	0.05	1.0	0.1	<0.05	4	<0.5	<0.2	
1555557	Soil	22	0.31	104	0.024	2	1.13	0.005	0.04	0.2	0.06	1.5	0.1	<0.05	4	<0.5	<0.2	
1555558	Soil	23	0.36	117	0.030	<1	1.24	0.005	0.04	0.3	0.06	2.0	0.1	<0.05	4	<0.5	<0.2	
1555559	Soil	22	0.29	90	0.042	1	1.05	0.004	0.04	0.3	0.04	2.2	0.1	<0.05	4	<0.5	<0.2	
1555560	Soil	25	0.38	103	0.012	1	1.34	0.005	0.07	<0.1	0.02	2.4	0.2	<0.05	5	<0.5	<0.2	



Bureau Veritas Commodities Canada Ltd.

9050 Shaughnessy St Vancouver BC V6P 6E5 CANADA

PHONE (604) 253-3158

Client: **AM Gold Inc.**
Suite 605 - 369 Terminal Avenue
Vancouver BC V6A 4C4 CANADA

Project: Ice Property
Report Date: October 13, 2015

Page: 4 of 12

Part: 1 of 2

CERTIFICATE OF ANALYSIS

WHI15000147.1

Method Analyte	Unit	MDL	AQ201	AQ201	AQ201	AQ201	AQ201	AQ201	AQ201	AQ201	AQ201	AQ201	AQ201	AQ201	AQ201	AQ201	AQ201	AQ201	AQ201	AQ201	AQ201	
			Mo	Cu	Pb	Zn	Ag	Ni	Co	Mn	Fe	As	Au	Th	Sr	Cd	Sb	Bi	V	Ca	P	La
			ppm	ppm	ppm	ppm	ppm	ppm	ppm	%	ppm	ppb	ppm	ppm	ppm	ppm	ppm	ppm	%	%	ppm	
			0.1	0.1	0.1	1	0.1	0.1	0.1	1	0.01	0.5	0.5	0.1	1	0.1	0.1	2	0.01	0.001	1	
1555561	Soil		8.2	32.9	53.1	57	0.2	9.7	2.5	129	3.11	23.8	1.2	14.3	10	0.2	9.5	0.4	22	0.04	0.053	70
1555562	Soil		7.8	33.9	29.5	81	0.6	10.3	2.9	130	2.97	16.7	1.5	8.4	19	0.2	3.7	0.4	52	0.04	0.051	49
1555563	Soil		4.0	30.9	47.4	64	0.5	14.8	5.4	162	2.53	16.7	4.9	4.1	16	0.4	14.3	0.3	41	0.06	0.051	21
1555564	Soil		6.9	37.1	37.4	107	0.6	14.6	3.8	145	2.40	16.0	1.6	6.1	31	0.5	5.9	0.4	41	0.05	0.072	38
1555565	Soil		5.5	41.1	23.4	90	0.3	21.5	8.6	333	3.25	19.7	1.4	8.4	18	0.5	4.8	0.3	46	0.07	0.049	26
1555566	Soil		12.5	80.6	53.9	159	0.7	23.9	8.2	259	4.74	35.5	1.2	6.8	30	0.8	14.7	0.6	54	0.04	0.137	33
1555567	Soil		9.7	35.9	32.5	93	0.3	18.4	7.0	206	2.79	17.7	1.6	0.7	54	0.4	5.8	0.5	36	0.05	0.104	36
1555568	Soil		7.6	44.7	22.3	82	0.4	17.0	10.4	301	3.15	26.2	3.2	1.1	26	1.9	4.1	0.7	52	0.08	0.100	20
1555569	Soil		6.2	37.4	22.7	96	0.3	21.0	9.5	241	3.49	24.4	1.8	1.5	40	1.4	3.9	0.6	50	0.10	0.123	23
1555570	Soil		3.4	28.3	20.3	77	0.1	16.6	7.0	227	3.15	24.5	1.7	1.9	15	0.5	5.1	0.5	51	0.06	0.054	19
1555571	Soil		2.1	23.9	16.6	60	0.2	14.8	6.4	208	2.64	22.9	0.7	2.2	14	0.2	3.9	1.1	39	0.12	0.071	21
1555572	Soil		3.8	36.0	58.2	69	0.3	19.0	8.7	322	3.83	53.4	4.3	9.1	16	0.3	20.2	2.4	46	0.12	0.083	26
1555573	Soil		2.5	27.4	23.4	63	0.1	17.9	7.7	258	3.13	101.7	4.8	5.5	14	0.3	12.0	1.1	41	0.12	0.070	20
1555574	Soil		2.6	35.2	25.1	76	0.2	15.3	5.3	163	4.65	627.2	47.2	8.6	9	0.3	15.9	2.0	35	0.07	0.045	24
1555575	Soil		2.3	18.8	18.9	54	0.3	8.9	3.6	140	4.98	119.1	8.9	5.1	10	0.2	7.9	1.2	43	0.06	0.055	23
1555576	Soil		5.2	33.4	24.7	122	0.5	20.9	13.8	451	4.27	37.3	7.3	2.9	19	0.8	5.7	0.7	39	0.14	0.084	28
1555577	Soil		1.9	21.1	15.2	67	0.2	17.9	7.9	279	2.23	44.4	4.1	3.1	15	0.5	5.0	0.4	39	0.16	0.088	19
1555578	Soil		1.6	15.4	17.1	47	0.1	11.8	4.8	173	2.05	53.2	9.4	2.1	10	0.2	5.6	0.4	36	0.09	0.052	19
1555579	Soil		1.5	19.6	16.1	49	<0.1	13.2	5.6	235	2.42	132.4	26.2	1.2	12	0.2	5.1	0.6	46	0.11	0.076	24
1555580	Soil		1.3	25.3	13.8	63	<0.1	19.2	9.0	376	2.63	42.5	6.6	4.0	12	0.3	2.7	0.4	51	0.10	0.065	19
1555581	Soil		1.4	20.9	23.8	70	0.4	18.0	6.8	270	2.34	19.3	4.1	2.8	14	0.4	3.1	0.3	42	0.14	0.062	21
1555582	Soil		3.8	21.1	32.5	69	0.3	16.1	6.3	366	2.78	19.8	1.0	2.9	12	0.3	3.9	0.4	42	0.07	0.071	25
1555583	Soil		4.2	25.9	26.1	77	0.4	17.2	6.6	284	2.69	18.7	7.8	2.6	15	0.3	4.0	0.3	42	0.09	0.075	26
1555584	Soil		2.3	22.0	17.6	67	0.3	15.2	5.2	168	2.24	13.8	1.6	0.7	13	0.3	2.2	0.2	41	0.08	0.058	20
1555585	Soil		2.7	24.6	20.3	69	0.3	16.1	5.4	177	2.31	18.1	2.1	0.6	15	0.4	2.7	0.3	41	0.08	0.065	19
1555586	Soil		2.0	21.0	17.1	69	0.2	16.8	8.2	342	2.40	14.6	8.9	0.6	13	0.3	1.7	0.2	42	0.10	0.066	18
1555587	Soil		4.7	40.3	19.0	169	0.4	39.2	14.4	514	3.15	12.3	2.1	2.2	32	1.0	3.1	0.3	53	0.28	0.102	25
1555588	Soil		3.4	48.0	19.3	166	0.5	37.8	18.9	429	3.23	16.2	1.9	2.1	23	0.9	3.1	0.3	42	0.27	0.107	26
1555589	Soil		5.5	32.9	23.2	65	0.4	16.1	5.0	156	3.04	32.5	3.4	1.9	18	0.4	5.7	0.8	43	0.10	0.092	33
1555590	Soil		1.9	15.7	18.4	42	0.3	12.4	4.8	206	2.42	24.7	9.6	2.0	10	0.2	1.5	0.4	53	0.08	0.053	18

This report supersedes all previous preliminary and final reports with this file number dated prior to the date on this certificate. Signature indicates final approval; preliminary reports are unsigned and should be used for reference only.



BUREAU VERITAS MINERAL LABORATORIES
Canada

www.bureauveritas.com/um

Bureau Veritas Commodities Canada Ltd.

9050 Shaughnessy St Vancouver BC V6P 6E5 CANADA

PHONE (604) 253-3158

Client: **AM Gold Inc.**
Suite 605 - 369 Terminal Avenue
Vancouver BC V6A 4C4 CANADA

Project: Ice Property
Report Date: October 13, 2015

Page: 4 of 12

Part: 2 of 2

CERTIFICATE OF ANALYSIS

WHI15000147.1

Method	Analyte	AQ201	AQ201	AQ201	AQ201	AQ201	AQ201	AQ201	AQ201	AQ201	AQ201	AQ201	AQ201	AQ201	AQ201	AQ201	AQ201	AQ201
		Cr	Mg	Ba	Ti	B	Al	Na	K	W	Hg	Sc	Tl	S	Ga	Se	Te	
Unit		ppm	%	ppm	%	ppm	%	%	%	ppm	ppm	ppm	ppm	%	ppm	ppm	ppm	ppm
MDL		1	0.01	1	0.001	1	0.01	0.001	0.01	0.1	0.01	0.1	0.05	1	0.5	0.2		
1555561	Soil	20	0.30	100	0.003	1	1.13	0.006	0.07	<0.1	0.03	2.3	0.2	<0.05	4	0.6	<0.2	
1555562	Soil	18	0.19	108	0.005	1	1.27	0.006	0.07	<0.1	0.05	2.0	0.2	<0.05	5	1.1	<0.2	
1555563	Soil	22	0.30	85	0.017	1	1.24	0.005	0.04	0.1	0.07	2.1	0.2	<0.05	4	1.3	<0.2	
1555564	Soil	19	0.30	76	0.006	<1	0.85	0.005	0.05	<0.1	0.04	1.5	0.2	0.05	3	2.3	<0.2	
1555565	Soil	28	0.44	109	0.027	2	1.61	0.007	0.05	0.1	0.04	2.6	0.1	<0.05	4	0.9	<0.2	
1555566	Soil	25	0.24	87	0.019	1	1.11	0.006	0.05	0.1	0.08	2.3	0.5	0.06	5	2.7	<0.2	
1555567	Soil	23	0.32	66	0.011	<1	1.19	0.004	0.04	0.1	0.04	0.8	0.3	<0.05	4	0.5	<0.2	
1555568	Soil	28	0.37	87	0.026	1	1.55	0.011	0.04	0.2	0.05	1.8	0.2	0.06	5	1.5	<0.2	
1555569	Soil	27	0.36	102	0.022	2	1.58	0.010	0.05	0.2	0.06	1.6	0.2	0.06	5	1.1	<0.2	
1555570	Soil	23	0.30	83	0.026	2	1.25	0.005	0.04	0.2	0.04	1.8	0.1	<0.05	5	0.7	<0.2	
1555571	Soil	22	0.35	120	0.024	1	1.21	0.005	0.05	0.2	0.05	2.0	0.1	<0.05	4	0.7	<0.2	
1555572	Soil	30	0.47	209	0.026	2	1.61	0.007	0.07	0.2	0.04	3.3	0.2	<0.05	5	1.0	<0.2	
1555573	Soil	24	0.37	134	0.030	2	1.36	0.006	0.05	0.2	0.03	2.4	0.1	<0.05	4	0.6	<0.2	
1555574	Soil	18	0.20	58	0.024	1	0.97	0.003	0.04	0.2	0.04	1.7	0.1	<0.05	4	1.3	0.3	
1555575	Soil	18	0.17	85	0.036	1	0.93	0.004	0.05	0.2	0.04	1.6	0.2	<0.05	5	0.7	<0.2	
1555576	Soil	22	0.36	132	0.020	1	1.22	0.006	0.05	0.2	0.07	2.0	0.2	0.06	4	1.3	<0.2	
1555577	Soil	21	0.35	80	0.034	2	1.16	0.005	0.05	0.2	0.04	2.0	0.2	<0.05	4	0.6	<0.2	
1555578	Soil	19	0.27	88	0.025	<1	1.11	0.004	0.04	0.2	0.04	1.7	0.1	<0.05	4	<0.5	<0.2	
1555579	Soil	24	0.30	79	0.026	1	1.20	0.005	0.05	0.4	0.05	1.5	0.2	<0.05	5	<0.5	<0.2	
1555580	Soil	26	0.37	164	0.042	1	1.49	0.006	0.05	0.3	0.05	2.8	0.1	<0.05	5	<0.5	<0.2	
1555581	Soil	22	0.38	162	0.027	2	1.27	0.006	0.07	0.2	0.06	2.5	0.2	<0.05	4	<0.5	<0.2	
1555582	Soil	25	0.33	81	0.023	2	1.11	0.005	0.07	0.2	0.05	2.0	0.2	<0.05	4	0.8	<0.2	
1555583	Soil	24	0.34	118	0.018	1	1.14	0.006	0.06	0.1	0.06	1.9	0.3	<0.05	4	1.1	<0.2	
1555584	Soil	21	0.29	131	0.014	<1	1.10	0.005	0.06	0.1	0.07	1.2	0.2	<0.05	4	0.6	<0.2	
1555585	Soil	23	0.32	123	0.012	1	1.24	0.003	0.05	0.1	0.09	1.4	0.2	<0.05	4	0.7	<0.2	
1555586	Soil	24	0.37	112	0.017	<1	1.28	0.005	0.05	0.1	0.06	1.4	0.1	<0.05	4	0.5	<0.2	
1555587	Soil	32	0.60	171	0.039	1	1.65	0.008	0.05	0.1	0.08	3.5	0.2	<0.05	5	1.2	<0.2	
1555588	Soil	27	0.48	160	0.024	1	1.56	0.007	0.06	0.2	0.09	3.0	0.2	0.05	4	1.6	<0.2	
1555589	Soil	25	0.39	101	0.019	<1	1.31	0.009	0.06	0.2	0.05	1.8	0.2	0.06	4	1.3	<0.2	
1555590	Soil	24	0.26	88	0.031	1	1.20	0.005	0.05	0.2	0.05	1.7	0.2	<0.05	6	<0.5	<0.2	

This report supersedes all previous preliminary and final reports with this file number dated prior to the date on this certificate. Signature indicates final approval; preliminary reports are unsigned and should be used for reference only.



Bureau Veritas Commodities Canada Ltd.

9050 Shaughnessy St Vancouver BC V6P 6E5 CANADA

PHONE (604) 253-3158

Client: **AM Gold Inc.**
Suite 605 - 369 Terminal Avenue
Vancouver BC V6A 4C4 CANADA

Project: Ice Property
Report Date: October 13, 2015

Page: 5 of 12

Part: 1 of 2

CERTIFICATE OF ANALYSIS

WHI15000147.1

Method Analyte Unit MDL	AQ201	AQ201	AQ201	AQ201	AQ201	AQ201	AQ201	AQ201	AQ201	AQ201	AQ201	AQ201	AQ201	AQ201	AQ201	AQ201	AQ201	AQ201	AQ201	AQ201	
	Mo ppm	Cu ppm	Pb ppm	Zn ppm	Ag ppm	Ni ppm	Co ppm	Mn ppm	Fe %	As ppm	Au ppb	Th ppm	Sr ppm	Cd ppm	Sb ppm	Bi ppm	V ppm	Ca %	P %	La ppm	
1555591	Soil	4.0	28.0	22.9	62	0.3	19.4	7.3	268	3.23	39.8	7.0	1.5	18	0.5	2.7	0.5	56	0.08	0.091	24
1555592	Soil	6.0	33.3	20.5	58	0.3	20.5	7.6	196	3.11	67.2	3.7	2.6	43	0.5	4.6	1.3	71	0.12	0.093	20
1555593	Soil	4.9	35.3	42.3	48	1.6	10.3	3.1	111	2.70	87.2	3.5	0.9	13	0.2	14.6	1.0	50	0.05	0.114	24
1555594	Soil	5.0	39.8	43.4	52	0.9	15.2	4.8	165	3.70	116.9	8.5	0.9	16	0.3	8.8	1.4	73	0.07	0.119	17
1555595	Soil	2.1	21.2	32.2	48	0.3	12.6	5.5	240	2.78	52.6	3.9	0.9	11	0.3	5.6	0.6	57	0.07	0.074	19
1555596	Soil	1.5	14.3	28.5	37	0.1	10.3	4.4	168	2.48	61.5	7.0	0.4	10	0.2	4.6	0.5	52	0.07	0.061	17
1555597	Soil	2.4	39.4	69.3	65	0.5	19.5	8.6	268	3.16	430.1	20.7	2.1	12	0.4	21.7	1.2	51	0.09	0.076	22
1555598	Soil	1.4	22.4	21.3	27	0.4	7.2	3.0	136	2.04	283.4	59.3	1.8	8	0.1	6.4	1.0	57	0.05	0.043	15
1555599	Soil	1.3	62.1	29.0	58	0.4	17.9	8.6	236	2.90	388.9	47.5	5.2	13	0.3	6.1	0.8	52	0.11	0.051	22
1555600	Soil	2.0	64.6	24.3	66	0.2	20.1	8.6	230	3.26	467.7	50.9	8.2	16	0.3	18.2	1.1	42	0.13	0.078	23
1555601	Soil	2.1	95.3	23.3	64	0.3	24.1	11.7	309	3.24	575.1	68.1	4.8	23	0.2	92.0	1.4	48	0.17	0.078	24
1555602	Soil	1.8	56.9	17.9	54	0.4	17.8	6.6	190	2.56	337.8	30.8	2.7	15	0.2	32.2	0.8	48	0.12	0.079	19
1555603	Soil	1.5	39.4	15.8	54	0.4	15.9	6.0	211	2.22	222.9	19.6	2.4	15	0.2	13.7	0.6	46	0.13	0.073	19
1555604	Soil	1.9	45.8	16.0	64	0.2	20.4	7.5	246	2.49	217.9	16.4	1.9	16	0.3	11.5	0.6	47	0.13	0.067	19
1555605	Soil	1.2	37.1	13.9	59	0.2	19.3	7.7	260	2.33	151.2	11.5	2.8	16	0.1	6.8	0.4	41	0.17	0.076	19
1555606	Soil	1.3	28.7	16.9	55	0.3	17.6	7.5	276	2.14	123.9	17.0	2.8	15	0.2	4.1	0.5	39	0.15	0.075	19
1555607	Soil	2.0	38.3	30.6	74	0.2	25.2	14.2	367	3.22	81.1	3.6	3.8	34	0.5	3.6	1.3	68	0.15	0.073	17
1555608	Soil	1.7	33.2	15.7	69	0.1	22.1	11.6	335	3.26	94.6	14.3	4.1	33	0.2	3.4	1.0	68	0.14	0.064	16
1555609	Soil	2.2	35.6	12.5	71	0.1	31.9	16.7	370	3.17	48.7	6.5	4.2	47	0.2	2.7	0.8	61	0.13	0.055	12
1555610	Soil	1.5	35.0	13.4	92	0.1	29.5	17.0	461	3.80	111.5	5.2	4.8	53	0.3	2.3	1.5	71	0.14	0.069	15
1555611	Soil	1.6	28.1	14.6	102	0.1	28.0	19.5	611	3.84	77.8	4.8	4.4	49	0.4	2.3	1.1	67	0.13	0.063	15
1555612	Soil	2.1	41.9	13.0	69	0.1	31.4	16.3	308	4.20	252.5	6.4	4.7	91	0.3	3.0	2.2	51	0.15	0.086	13
1555613	Soil	1.3	33.3	8.7	81	<0.1	42.5	36.0	489	3.01	356.7	6.8	4.6	46	0.2	2.1	1.2	47	0.12	0.087	14
1555614	Soil	2.3	39.8	12.6	64	0.1	27.3	12.2	401	5.37	760.6	13.9	4.1	160	0.2	3.5	3.9	84	0.15	0.113	14
1555615	Soil	1.7	30.1	21.7	82	<0.1	24.4	11.1	330	3.41	312.2	7.5	2.5	43	0.4	2.8	1.6	55	0.13	0.063	16
1555616	Soil	1.8	43.6	14.6	65	0.1	23.3	13.4	337	4.06	794.8	15.0	2.6	39	0.4	4.6	7.3	47	0.09	0.087	18
1555617	Soil	1.5	48.8	11.8	68	0.2	29.1	18.1	425	3.50	114.5	20.9	4.5	47	0.3	1.8	5.0	51	0.19	0.094	17
1555618	Soil	1.3	33.5	9.6	61	0.1	27.0	15.1	364	3.18	86.2	16.8	4.2	38	0.2	1.3	1.7	57	0.18	0.084	17
1555619	Soil	1.5	28.7	15.9	56	0.2	16.5	11.8	439	3.08	71.2	18.7	2.3	23	0.5	0.9	1.6	58	0.11	0.068	16
1555620	Soil	1.1	35.0	10.7	59	0.1	20.1	10.2	379	2.78	86.0	18.6	2.5	28	0.2	0.9	1.1	62	0.15	0.055	20



Bureau Veritas Commodities Canada Ltd.

9050 Shaughnessy St Vancouver BC V6P 6E5 CANADA

PHONE (604) 253-3158

Client: **AM Gold Inc.**
Suite 605 - 369 Terminal Avenue
Vancouver BC V6A 4C4 CANADA

Project: Ice Property
Report Date: October 13, 2015

Page: 5 of 12

Part: 2 of 2

CERTIFICATE OF ANALYSIS

WHI15000147.1

Method	Analyte	AQ201	AQ201	AQ201	AQ201	AQ201	AQ201	AQ201	AQ201	AQ201	AQ201	AQ201	AQ201	AQ201	AQ201	AQ201	AQ201
		Cr	Mg	Ba	Ti	B	Al	Na	K	W	Hg	Sc	Tl	S	Ga	Se	Te
Unit		ppm	%	ppm	%	ppm	%	%	%	ppm	ppm	ppm	ppm	%	ppm	ppm	ppm
MDL		1	0.01	1	0.001	1	0.01	0.001	0.01	0.1	0.01	0.1	0.05	1	0.5	0.2	
1555591	Soil	29	0.35	104	0.029	2	1.41	0.008	0.06	0.3	0.06	1.7	0.3	0.07	6	1.5	<0.2
1555592	Soil	33	0.40	116	0.047	1	1.65	0.011	0.07	0.3	0.05	2.3	0.6	0.07	6	1.2	<0.2
1555593	Soil	20	0.13	62	0.025	3	0.87	0.009	0.06	0.2	0.12	1.1	0.3	0.13	5	1.4	<0.2
1555594	Soil	31	0.30	89	0.027	2	1.72	0.008	0.07	0.2	0.09	1.5	0.3	0.10	7	1.7	<0.2
1555595	Soil	28	0.31	96	0.028	<1	1.51	0.005	0.05	0.2	0.08	1.9	0.3	<0.05	6	0.9	<0.2
1555596	Soil	24	0.24	92	0.022	<1	1.34	0.005	0.04	0.2	0.06	1.1	0.2	<0.05	6	0.7	<0.2
1555597	Soil	25	0.32	98	0.031	<1	1.32	0.005	0.05	0.2	0.07	2.0	0.2	<0.05	5	0.9	<0.2
1555598	Soil	17	0.13	65	0.042	1	0.95	0.004	0.04	0.2	0.05	1.6	0.3	<0.05	6	0.5	<0.2
1555599	Soil	27	0.37	154	0.033	1	1.69	0.005	0.06	0.7	0.06	2.8	0.3	<0.05	5	0.7	<0.2
1555600	Soil	25	0.39	155	0.033	<1	1.42	0.006	0.06	0.5	0.04	3.0	0.2	<0.05	4	0.8	<0.2
1555601	Soil	28	0.41	225	0.028	2	1.61	0.008	0.07	0.5	0.07	3.5	0.3	<0.05	5	0.9	<0.2
1555602	Soil	25	0.34	147	0.026	<1	1.48	0.006	0.06	0.5	0.07	2.5	0.2	<0.05	5	0.7	<0.2
1555603	Soil	23	0.34	178	0.027	<1	1.47	0.006	0.06	0.4	0.04	2.4	0.2	<0.05	5	0.5	<0.2
1555604	Soil	28	0.40	225	0.028	<1	1.41	0.007	0.07	0.3	0.04	2.3	0.2	<0.05	5	0.6	<0.2
1555605	Soil	22	0.40	175	0.032	1	1.28	0.007	0.06	0.3	0.03	2.6	0.1	<0.05	4	0.9	<0.2
1555606	Soil	21	0.38	180	0.027	<1	1.26	0.006	0.05	0.2	0.06	2.6	0.2	<0.05	4	0.8	<0.2
1555607	Soil	32	0.75	253	0.079	1	2.14	0.012	0.16	0.2	0.03	4.5	0.5	0.06	6	0.6	<0.2
1555608	Soil	32	0.74	251	0.088	2	1.97	0.012	0.14	0.2	0.03	5.0	0.5	0.07	7	0.6	<0.2
1555609	Soil	29	0.71	236	0.098	2	2.41	0.021	0.23	0.2	0.04	5.3	0.3	0.06	8	0.9	<0.2
1555610	Soil	39	1.01	332	0.124	2	2.77	0.021	0.22	0.2	0.03	6.3	0.3	<0.05	9	<0.5	<0.2
1555611	Soil	35	0.92	277	0.108	2	2.59	0.017	0.22	0.2	0.02	5.9	0.4	<0.05	9	1.2	<0.2
1555612	Soil	29	0.74	270	0.088	1	2.88	0.039	0.24	0.2	0.03	6.5	0.5	0.21	8	<0.5	<0.2
1555613	Soil	26	0.61	243	0.066	2	2.58	0.020	0.15	0.2	0.05	5.7	0.3	<0.05	6	0.7	<0.2
1555614	Soil	38	0.94	495	0.116	1	3.66	0.043	0.31	0.1	0.03	6.7	0.5	0.29	11	2.1	<0.2
1555615	Soil	27	0.60	195	0.058	<1	1.96	0.018	0.15	0.2	0.04	4.3	0.3	<0.05	7	1.3	<0.2
1555616	Soil	30	0.57	273	0.045	2	1.65	0.021	0.19	0.2	0.01	4.2	0.5	0.09	5	0.9	<0.2
1555617	Soil	28	0.62	260	0.073	1	2.23	0.023	0.19	0.6	0.05	5.2	0.3	<0.05	6	1.0	<0.2
1555618	Soil	29	0.64	237	0.085	2	2.66	0.021	0.16	2.0	0.07	5.5	0.3	<0.05	7	<0.5	<0.2
1555619	Soil	28	0.46	200	0.068	3	2.14	0.013	0.14	0.5	0.08	3.4	0.3	<0.05	7	0.5	<0.2
1555620	Soil	30	0.65	241	0.087	1	2.08	0.011	0.17	0.7	0.07	4.9	0.3	<0.05	8	0.9	<0.2



Bureau Veritas Commodities Canada Ltd.

9050 Shaughnessy St Vancouver BC V6P 6E5 CANADA

PHONE (604) 253-3158

Client: **AM Gold Inc.**
Suite 605 - 369 Terminal Avenue
Vancouver BC V6A 4C4 CANADA

Project: Ice Property
Report Date: October 13, 2015

Page: 6 of 12

Part: 1 of 2

CERTIFICATE OF ANALYSIS

WHI15000147.1

Method Analyte	Unit	MDL	AQ201	AQ201	AQ201	AQ201	AQ201	AQ201	AQ201	AQ201	AQ201	AQ201	AQ201	AQ201	AQ201	AQ201	AQ201	AQ201	AQ201	AQ201	AQ201	
			Mo	Cu	Pb	Zn	Ag	Ni	Co	Mn	Fe	As	Au	Th	Sr	Cd	Sb	Bi	V	Ca	P	La
			ppm	ppm	ppm	ppm	ppm	ppm	ppm	%	ppm	ppb	ppm	ppm	ppm	ppm	ppm	ppm	%	%	ppm	
			0.1	0.1	0.1	1	0.1	0.1	0.1	1	0.01	0.5	0.5	0.1	1	0.1	0.1	0.1	0.01	0.001	1	
1555621	Soil		1.1	35.0	13.5	64	0.1	24.7	13.6	401	2.85	82.0	18.6	5.2	47	0.2	1.2	1.3	51	0.21	0.071	29
1555622	Soil		1.6	23.6	9.5	45	<0.1	15.9	7.9	189	2.96	39.5	6.1	4.4	22	0.2	1.1	1.0	79	0.11	0.034	17
1555623	Soil		1.0	18.6	9.7	52	<0.1	18.9	10.4	330	3.01	26.7	5.4	3.3	17	0.3	0.8	2.2	61	0.10	0.051	14
1555624	Soil		2.0	67.1	9.7	67	0.2	30.0	16.2	270	3.60	411.9	34.0	2.6	261	0.2	3.0	34.7	77	0.36	0.101	21
1555625	Soil		1.6	41.4	11.0	72	0.1	26.2	11.3	321	3.20	122.8	22.3	2.6	51	0.2	1.5	9.8	60	0.22	0.079	17
1555626	Soil		1.2	27.5	7.9	64	0.1	21.2	10.5	327	2.74	48.8	7.1	1.8	35	<0.1	1.0	1.9	60	0.19	0.080	17
1555627	Soil		2.2	77.6	10.0	61	0.2	23.5	13.7	465	3.33	227.9	43.0	2.4	82	<0.1	1.2	5.0	59	0.28	0.097	16
1555628	Soil		2.7	72.9	10.9	56	0.3	22.2	12.5	450	2.94	184.5	27.8	1.8	57	0.3	1.3	3.9	58	0.25	0.096	15
1555629	Soil		1.9	53.7	10.0	65	<0.1	23.3	11.7	456	2.71	143.4	33.2	3.8	37	0.2	1.3	2.3	57	0.22	0.082	18
1555630	Soil		1.5	78.2	10.6	62	0.2	23.3	10.5	455	2.89	357.3	45.0	4.0	43	0.5	2.7	2.8	49	0.22	0.067	18
1555631	Soil		1.9	83.1	9.5	69	0.2	26.3	13.5	410	2.91	176.3	32.8	3.5	54	0.3	2.0	1.8	49	0.28	0.084	18
1555632	Soil		3.7	136.8	25.2	55	0.4	24.7	10.7	354	3.07	351.9	204.8	2.6	22	0.5	9.5	1.3	49	0.13	0.082	17
1555633	Soil		4.7	109.2	21.3	50	0.3	23.2	12.3	406	2.56	289.3	137.6	2.2	23	0.5	1.9	0.7	54	0.13	0.093	17
1555634	Soil		2.5	46.9	11.2	31	0.2	9.4	3.9	214	2.43	72.1	14.9	0.5	10	<0.1	0.7	0.4	68	0.05	0.064	12
1555635	Soil		1.5	45.7	12.1	52	<0.1	17.1	7.0	290	2.36	67.5	23.9	1.3	13	0.3	1.6	0.3	48	0.12	0.058	17
1555636	Soil		1.2	32.2	11.9	52	<0.1	15.0	6.6	297	2.56	59.8	26.6	2.0	12	0.3	2.2	0.4	47	0.10	0.056	20
1555637	Soil		1.7	40.7	17.0	56	0.1	17.0	6.1	266	2.53	165.1	43.6	2.2	14	0.3	4.4	0.5	44	0.10	0.055	20
1555638	Soil		3.0	168.3	66.7	95	1.0	26.8	29.6	744	3.52	734.8	171.3	2.7	36	0.7	28.2	7.1	86	0.27	0.127	19
1555639	Soil		3.5	384.2	116.9	106	1.9	27.6	38.4	789	5.21	2099.2	433.7	2.7	83	1.1	52.4	12.4	95	0.63	0.156	34
1555640	Soil		9.9	304.9	43.5	62	0.8	26.5	6.0	321	8.77	5364.9	572.6	8.1	117	0.5	14.5	34.8	126	0.30	0.244	30
1555641	Soil		10.3	155.8	31.5	43	1.0	19.2	4.2	259	4.62	709.5	114.0	0.4	38	<0.1	4.8	6.3	93	0.12	0.174	15
1555642	Soil		4.2	157.5	18.8	49	0.4	23.3	12.8	468	5.16	571.4	323.2	4.7	109	0.2	4.3	5.9	76	0.32	0.146	20
1555643	Soil		2.7	122.5	12.9	56	0.3	29.3	19.8	594	4.15	277.1	58.9	4.6	111	0.3	3.8	3.4	78	0.23	0.092	21
1555644	Soil		1.9	44.1	18.2	84	0.3	30.0	21.4	542	3.83	89.3	5.4	3.9	74	<0.1	3.1	1.2	91	0.39	0.105	18
1555645	Soil		2.2	57.9	22.3	95	0.2	34.7	15.0	270	3.82	88.3	10.3	3.3	57	0.3	4.9	1.1	79	0.18	0.090	15
1555646	Soil		1.3	30.9	10.2	54	0.1	21.3	10.4	226	2.88	27.5	2.3	2.7	23	0.2	2.3	0.3	50	0.09	0.056	14
1555647	Soil		1.7	68.6	20.6	68	0.2	25.0	12.2	241	4.38	135.9	9.6	3.9	86	0.2	10.3	0.8	54	0.18	0.089	18
1555648	Soil		2.6	89.7	16.3	69	0.3	29.0	20.0	407	4.39	164.3	9.6	3.6	66	0.2	5.5	1.4	67	0.25	0.123	16
1555649	Soil		2.8	117.7	21.2	79	0.4	32.2	19.1	374	5.45	509.3	16.4	4.0	92	0.2	8.5	2.6	64	0.30	0.128	17
1555650	Soil		2.8	64.9	18.2	67	0.3	25.2	10.8	279	3.87	259.8	15.2	2.9	69	0.2	4.0	2.5	65	0.24	0.110	15



Bureau Veritas Commodities Canada Ltd.

9050 Shaughnessy St Vancouver BC V6P 6E5 CANADA

PHONE (604) 253-3158

Client: **AM Gold Inc.**
Suite 605 - 369 Terminal Avenue
Vancouver BC V6A 4C4 CANADA

Project: Ice Property
Report Date: October 13, 2015

Page: 6 of 12

Part: 2 of 2

CERTIFICATE OF ANALYSIS

WHI15000147.1

Method Analyte	Unit	MDL	AQ201	AQ201	AQ201	AQ201	AQ201	AQ201	AQ201	AQ201	AQ201	AQ201	AQ201	AQ201	AQ201	AQ201	AQ201	AQ201
			Cr	Mg	Ba	Ti	B	Al	Na	K	W	Hg	Sc	Tl	S	Ga	Se	Te
			ppm	%	ppm	%	ppm	%	%	ppm	ppm	ppm	ppm	%	ppm	ppm	ppm	
			1	0.01	1	0.001	1	0.01	0.001	0.01	0.1	0.01	0.1	0.05	1	0.5	0.2	
1555621	Soil		26	0.62	281	0.066	2	2.10	0.012	0.16	1.1	0.06	4.4	0.2	<0.05	6	0.5	<0.2
1555622	Soil		30	0.55	259	0.114	3	2.16	0.013	0.13	0.3	0.04	5.6	0.3	<0.05	9	0.7	<0.2
1555623	Soil		28	0.51	183	0.087	2	2.27	0.010	0.11	0.3	0.04	4.0	0.3	<0.05	7	<0.5	<0.2
1555624	Soil		32	0.82	684	0.100	<1	3.00	0.032	0.38	0.6	0.05	6.2	0.6	<0.05	9	1.3	<0.2
1555625	Soil		29	0.72	356	0.093	2	2.46	0.017	0.23	0.5	0.05	4.8	0.3	<0.05	8	1.2	0.2
1555626	Soil		28	0.73	358	0.083	2	2.24	0.014	0.18	0.3	0.07	4.3	0.3	<0.05	7	1.2	<0.2
1555627	Soil		29	0.78	302	0.094	2	2.64	0.024	0.22	0.5	0.08	4.5	0.4	0.06	8	1.6	<0.2
1555628	Soil		27	0.62	258	0.082	2	2.17	0.017	0.19	0.6	0.07	3.8	0.3	<0.05	7	1.5	0.3
1555629	Soil		25	0.56	209	0.077	2	1.78	0.013	0.15	1.0	0.05	3.6	0.2	<0.05	6	<0.5	<0.2
1555630	Soil		23	0.58	236	0.066	2	1.62	0.011	0.18	0.9	0.05	4.0	0.3	<0.05	6	0.8	0.2
1555631	Soil		22	0.55	205	0.065	1	1.63	0.018	0.15	0.5	0.04	3.5	0.2	<0.05	5	0.7	<0.2
1555632	Soil		27	0.33	94	0.040	3	1.95	0.012	0.07	1.6	0.12	2.3	0.2	<0.05	7	2.8	<0.2
1555633	Soil		26	0.37	150	0.040	6	1.88	0.010	0.08	1.3	0.07	2.7	0.3	<0.05	6	1.1	<0.2
1555634	Soil		22	0.23	59	0.031	1	1.39	0.009	0.05	0.3	0.07	1.5	0.2	<0.05	7	0.7	<0.2
1555635	Soil		25	0.39	135	0.029	1	1.61	0.007	0.06	0.3	0.05	2.3	0.2	<0.05	6	1.1	<0.2
1555636	Soil		26	0.43	129	0.032	1	1.56	0.008	0.06	0.3	0.04	2.5	0.1	<0.05	5	0.6	<0.2
1555637	Soil		25	0.36	119	0.029	<1	1.26	0.007	0.07	0.8	0.05	2.2	0.2	<0.05	5	<0.5	<0.2
1555638	Soil		29	0.68	263	0.064	3	2.09	0.017	0.14	3.0	0.08	4.2	0.5	0.08	7	3.3	0.7
1555639	Soil		23	0.81	583	0.069	2	2.67	0.039	0.22	2.3	0.17	6.5	0.7	0.31	8	5.8	1.5
1555640	Soil		36	0.90	268	0.063	2	2.33	0.071	0.38	21.4	0.09	5.4	0.8	0.70	8	11.6	5.8
1555641	Soil		31	0.53	196	0.035	4	1.80	0.033	0.17	2.2	0.14	1.6	0.5	0.34	6	7.8	0.5
1555642	Soil		28	0.58	282	0.071	2	2.21	0.041	0.23	10.8	0.07	4.4	0.4	0.36	7	3.9	0.5
1555643	Soil		34	1.00	279	0.129	2	3.26	0.041	0.38	4.4	0.10	4.9	0.5	0.23	9	1.7	<0.2
1555644	Soil		37	1.11	512	0.141	5	3.25	0.024	0.64	0.5	0.04	6.6	0.5	<0.05	9	0.7	<0.2
1555645	Soil		37	0.83	275	0.089	2	2.93	0.011	0.35	0.2	0.05	5.4	0.3	0.08	7	1.0	<0.2
1555646	Soil		24	0.45	167	0.059	1	1.89	0.010	0.11	0.2	0.04	3.2	0.2	<0.05	5	0.9	<0.2
1555647	Soil		25	0.56	250	0.085	2	2.04	0.033	0.25	0.4	0.07	4.2	0.3	0.29	6	1.1	<0.2
1555648	Soil		30	0.71	291	0.103	2	3.15	0.019	0.27	0.3	0.11	4.9	0.5	0.13	8	1.6	<0.2
1555649	Soil		27	0.67	351	0.092	2	3.14	0.021	0.25	0.9	0.10	5.1	0.4	0.15	7	2.3	<0.2
1555650	Soil		27	0.72	275	0.079	3	2.36	0.025	0.29	0.5	0.09	4.3	0.3	0.11	7	1.4	<0.2



Bureau Veritas Commodities Canada Ltd.

9050 Shaughnessy St Vancouver BC V6P 6E5 CANADA

PHONE (604) 253-3158

Client: **AM Gold Inc.**
Suite 605 - 369 Terminal Avenue
Vancouver BC V6A 4C4 CANADA

Project: Ice Property
Report Date: October 13, 2015

Page: 7 of 12

Part: 1 of 2

CERTIFICATE OF ANALYSIS

WHI15000147.1

Method Analyte	Unit	MDL	AQ201	AQ201	AQ201	AQ201	AQ201	AQ201	AQ201	AQ201	AQ201	AQ201	AQ201	AQ201	AQ201	AQ201	AQ201	AQ201	AQ201	AQ201	AQ201	AQ201
			Mo	Cu	Pb	Zn	Ag	Ni	Co	Mn	Fe	As	Au	Th	Sr	Cd	Sb	Bi	V	Ca	P	La
			ppm	ppm	ppm	ppm	ppm	ppm	ppm	%	ppm	ppb	ppm	ppm	ppm	ppm	ppm	ppm	%	%	ppm	
			0.1	0.1	0.1	1	0.1	0.1	0.1	1	0.01	0.5	0.5	0.1	1	0.1	0.1	0.1	0.01	0.001	1	
1555651	Soil		8.6	102.6	41.1	58	0.9	37.4	14.6	492	4.15	655.6	12.8	3.0	22	0.5	6.0	8.4	73	0.15	0.081	20
1555652	Soil		3.3	96.3	24.1	78	0.4	34.5	21.0	691	3.98	432.0	51.2	4.1	40	0.6	4.8	5.8	71	0.22	0.128	25
1555653	Soil		2.7	94.4	32.8	64	0.5	22.6	10.4	388	4.00	443.1	31.2	2.4	59	0.2	5.3	5.4	56	0.27	0.129	13
1555654	Soil		2.4	36.4	60.6	94	1.1	17.0	8.4	355	4.45	207.4	77.5	1.7	21	0.8	23.9	2.4	46	0.24	0.075	25
1555655	Soil		2.9	121.3	29.1	78	0.4	33.8	14.3	374	3.51	353.0	141.1	6.9	46	0.4	13.4	1.9	58	0.26	0.094	23
1555656	Soil		1.4	39.5	10.4	64	<0.1	23.6	9.2	310	2.53	77.7	5.9	4.5	23	0.2	2.0	0.8	46	0.18	0.077	18
1555657	Soil		2.9	79.7	18.7	64	0.2	32.0	18.1	374	5.05	487.3	18.0	5.6	56	0.2	6.6	3.3	79	0.18	0.110	18
1555658	Soil		2.8	66.5	19.4	70	0.2	28.0	17.8	511	4.85	366.3	17.1	5.4	51	0.3	6.2	2.5	74	0.20	0.130	16
1555659	Soil		2.5	76.5	16.9	73	0.2	31.9	16.3	267	3.86	250.2	18.5	3.9	54	0.2	5.4	2.5	65	0.25	0.097	19
1555660	Soil		3.1	86.7	24.9	87	0.3	37.9	24.5	533	5.07	284.7	11.5	5.4	77	0.3	11.1	2.7	78	0.27	0.118	20
1555661	Soil		1.9	42.7	16.6	76	0.4	28.6	17.3	308	3.28	47.6	33.8	3.9	53	0.3	5.6	0.9	53	0.24	0.108	20
1555662	Soil		1.4	34.1	18.7	69	0.3	22.2	18.3	737	2.46	20.7	7.3	3.1	31	0.4	3.1	0.6	47	0.22	0.085	18
1555663	Soil		1.4	31.6	16.9	73	0.1	26.6	19.0	470	3.05	53.1	16.0	4.2	30	0.3	4.2	0.6	50	0.20	0.092	21
1555664	Soil		1.4	33.5	19.1	73	0.2	24.8	16.7	490	3.03	34.2	3.2	3.4	26	0.3	3.7	0.6	47	0.15	0.075	19
1555665	Soil		1.4	19.9	28.6	66	0.2	16.3	15.0	568	2.63	19.5	5.3	0.7	26	0.4	1.7	0.4	40	0.16	0.092	18
1555666	Soil		2.3	57.6	18.6	86	0.2	24.8	13.9	376	4.15	82.5	3.7	4.2	55	0.2	5.0	0.8	77	0.18	0.096	14
1555667	Soil		2.4	49.5	17.9	93	0.4	22.6	23.5	852	4.86	166.8	4.9	3.6	122	0.6	8.4	0.8	70	0.19	0.139	17
1555668	Soil		1.7	48.7	14.9	72	0.3	31.4	20.1	360	3.99	103.8	5.6	3.2	79	0.1	4.8	1.5	70	0.26	0.094	24
1555669	Soil		1.6	35.1	12.5	62	0.2	30.9	16.7	535	3.41	57.8	5.2	2.6	45	0.3	4.5	1.4	55	0.24	0.085	18
1555670	Soil		1.4	31.9	13.9	60	0.1	28.5	16.8	430	3.34	75.4	4.9	1.7	54	0.2	4.0	2.8	60	0.18	0.078	17
1555671	Soil		1.5	24.7	15.2	58	0.1	20.0	13.3	536	2.99	231.3	5.3	2.1	34	0.3	3.4	2.8	54	0.15	0.068	22
1555672	Soil		1.4	21.1	13.9	54	<0.1	19.3	8.9	245	2.68	49.1	2.2	1.6	25	0.2	2.6	1.4	61	0.14	0.073	15
1555673	Soil		2.0	22.9	16.5	61	0.2	20.4	8.8	253	3.07	90.1	2.3	3.3	30	0.2	3.8	1.7	66	0.12	0.065	15
1555674	Soil		1.9	22.4	16.8	62	0.2	19.5	9.2	243	2.96	88.2	2.6	3.2	30	0.3	3.6	1.7	66	0.12	0.063	15
1555675	Soil		1.9	28.0	26.6	95	0.1	22.7	12.6	363	3.73	205.1	1.9	4.1	40	0.6	7.6	1.4	54	0.09	0.102	20
1555676	Soil		1.2	19.8	14.8	62	<0.1	19.4	9.7	272	2.83	75.9	4.7	2.8	19	0.5	2.9	0.7	52	0.09	0.064	17
1555677	Soil		1.5	21.0	21.8	61	0.1	16.4	7.6	197	3.07	68.5	2.9	4.2	24	0.4	4.1	0.7	49	0.06	0.048	19
1555678	Soil		1.4	14.4	29.5	54	<0.1	12.6	7.9	264	2.89	37.3	1.1	1.5	19	0.4	2.5	0.7	53	0.08	0.057	16
1555679	Soil		1.0	17.0	14.2	47	<0.1	13.3	5.8	194	2.13	25.0	2.3	2.3	15	0.2	1.6	0.4	43	0.09	0.058	17
1555680	Soil		1.0	13.8	11.3	47	<0.1	13.9	5.1	149	2.02	29.8	4.4	2.3	15	0.2	1.4	0.5	45	0.09	0.046	16

This report supersedes all previous preliminary and final reports with this file number dated prior to the date on this certificate. Signature indicates final approval; preliminary reports are unsigned and should be used for reference only.



Bureau Veritas Commodities Canada Ltd.

9050 Shaughnessy St Vancouver BC V6P 6E5 CANADA

PHONE (604) 253-3158

Client: **AM Gold Inc.**
Suite 605 - 369 Terminal Avenue
Vancouver BC V6A 4C4 CANADA

Project: Ice Property
Report Date: October 13, 2015

Page: 7 of 12

Part: 2 of 2

CERTIFICATE OF ANALYSIS

WHI15000147.1

Method	Analyte	AQ201	AQ201	AQ201	AQ201	AQ201	AQ201	AQ201	AQ201	AQ201	AQ201	AQ201	AQ201	AQ201	AQ201	AQ201	AQ201
		Cr	Mg	Ba	Ti	B	Al	Na	K	W	Hg	Sc	Tl	S	Ga	Se	Te
Unit		ppm	%	ppm	%	ppm	%	%	%	ppm	ppm	ppm	ppm	%	ppm	ppm	ppm
MDL		1	0.01	1	0.001	1	0.01	0.001	0.01	0.1	0.01	0.1	0.05	1	0.5	0.2	
1555651	Soil	22	0.58	118	0.030	2	1.73	0.011	0.07	0.6	0.09	2.9	0.3	0.06	5	1.7	<0.2
1555652	Soil	31	0.65	253	0.083	4	2.18	0.021	0.15	3.2	0.15	3.8	0.4	0.11	6	1.9	0.3
1555653	Soil	27	0.59	261	0.064	2	2.34	0.025	0.14	1.5	0.07	3.0	0.4	0.13	7	2.4	<0.2
1555654	Soil	25	0.39	199	0.020	<1	1.38	0.006	0.07	0.3	0.11	2.6	0.3	<0.05	5	3.5	<0.2
1555655	Soil	27	0.55	260	0.058	<1	1.77	0.012	0.13	0.9	0.05	3.7	0.3	<0.05	5	1.2	<0.2
1555656	Soil	22	0.51	171	0.062	2	1.65	0.009	0.10	0.5	0.05	3.5	0.2	<0.05	5	<0.5	<0.2
1555657	Soil	32	0.80	291	0.118	2	3.32	0.021	0.26	1.1	0.07	5.7	0.4	0.11	9	2.0	<0.2
1555658	Soil	31	0.65	252	0.106	2	3.22	0.018	0.24	1.3	0.08	5.0	0.4	0.10	8	1.6	<0.2
1555659	Soil	28	0.65	284	0.086	2	2.71	0.015	0.16	0.7	0.05	4.6	0.3	0.07	7	1.2	<0.2
1555660	Soil	31	0.79	327	0.101	2	2.62	0.023	0.33	1.4	0.07	5.1	0.5	0.12	8	1.7	<0.2
1555661	Soil	29	0.66	225	0.070	1	2.09	0.011	0.13	1.0	0.06	4.0	0.2	0.06	6	0.8	<0.2
1555662	Soil	26	0.75	153	0.069	2	1.88	0.008	0.14	0.4	0.04	3.8	0.2	<0.05	6	0.5	<0.2
1555663	Soil	25	0.54	142	0.069	1	1.62	0.009	0.12	0.5	0.06	3.2	0.2	<0.05	5	0.5	<0.2
1555664	Soil	25	0.60	135	0.051	2	1.68	0.007	0.09	0.2	0.03	3.2	0.2	<0.05	5	<0.5	<0.2
1555665	Soil	20	0.35	147	0.025	2	1.27	0.008	0.06	0.4	0.04	1.6	0.1	<0.05	4	0.5	<0.2
1555666	Soil	34	0.73	347	0.132	3	2.89	0.020	0.28	0.3	0.07	5.4	0.4	0.14	9	0.9	<0.2
1555667	Soil	31	0.68	445	0.110	1	2.79	0.043	0.36	0.2	0.05	5.1	0.4	0.30	9	0.9	<0.2
1555668	Soil	33	0.77	365	0.101	2	2.75	0.016	0.31	0.2	0.05	5.8	0.5	0.10	8	0.5	<0.2
1555669	Soil	28	0.67	197	0.077	1	1.99	0.028	0.14	0.4	0.03	4.2	0.3	0.06	6	0.5	<0.2
1555670	Soil	30	0.58	222	0.058	<1	1.99	0.013	0.13	0.1	0.04	3.8	0.4	0.05	6	0.5	<0.2
1555671	Soil	27	0.52	187	0.046	1	1.90	0.009	0.10	0.2	0.04	3.3	0.3	<0.05	6	<0.5	<0.2
1555672	Soil	31	0.57	205	0.058	<1	1.81	0.008	0.11	0.2	0.03	3.5	0.3	<0.05	6	<0.5	<0.2
1555673	Soil	32	0.57	183	0.071	<1	1.93	0.009	0.11	0.2	0.03	4.0	0.3	<0.05	7	<0.5	<0.2
1555674	Soil	30	0.56	182	0.068	1	1.86	0.008	0.11	0.2	0.03	4.0	0.3	<0.05	7	<0.5	<0.2
1555675	Soil	29	0.56	184	0.055	1	1.78	0.009	0.14	0.2	0.03	3.6	0.3	<0.05	6	<0.5	<0.2
1555676	Soil	28	0.49	186	0.039	<1	1.69	0.007	0.08	0.2	0.04	3.1	0.2	<0.05	5	<0.5	<0.2
1555677	Soil	26	0.46	185	0.032	<1	1.73	0.006	0.08	0.2	0.07	3.3	0.3	<0.05	5	<0.5	<0.2
1555678	Soil	27	0.40	152	0.028	<1	1.58	0.005	0.07	0.2	0.05	2.3	0.3	<0.05	6	<0.5	<0.2
1555679	Soil	23	0.36	137	0.034	<1	1.38	0.005	0.06	0.1	0.05	2.7	0.2	<0.05	5	<0.5	<0.2
1555680	Soil	24	0.39	172	0.033	1	1.38	0.005	0.06	0.2	0.04	2.6	0.2	<0.05	5	<0.5	<0.2



Bureau Veritas Commodities Canada Ltd.

9050 Shaughnessy St Vancouver BC V6P 6E5 CANADA

PHONE (604) 253-3158

Client: AM Gold Inc.
Suite 605 - 369 Terminal Avenue
Vancouver BC V6A 4C4 CANADA

Project: Ice Property
Report Date: October 13, 2015

Page: 8 of 12

Part: 1 of 2

CERTIFICATE OF ANALYSIS

WHI15000147.1

Method Analyte	Unit	MDL	AQ201	AQ201	AQ201	AQ201	AQ201	AQ201	AQ201	AQ201	AQ201	AQ201	AQ201	AQ201	AQ201	AQ201	AQ201	AQ201	AQ201	AQ201	AQ201	
			Mo	Cu	Pb	Zn	Ag	Ni	Co	Mn	Fe	As	Au	Th	Sr	Cd	Sb	Bi	V	Ca	P	La
			ppm	ppm	ppm	ppm	ppm	ppm	ppm	%	ppm	ppb	ppm	ppm	ppm	ppm	ppm	ppm	%	%	ppm	
			0.1	0.1	0.1	1	0.1	0.1	0.1	1	0.01	0.5	0.5	0.1	1	0.1	0.1	0.1	2	0.01	0.001	1
1555681	Soil		1.4	18.5	13.1	66	0.1	15.6	8.9	315	2.54	25.6	0.6	3.2	18	0.4	2.0	0.4	49	0.09	0.077	16
1555682	Soil		1.4	15.8	21.3	63	<0.1	15.9	19.6	663	2.72	37.4	15.4	1.7	17	0.3	1.9	0.5	55	0.09	0.077	16
1555683	Soil		1.2	21.7	11.8	64	<0.1	19.7	11.1	286	2.66	40.6	3.3	1.1	24	0.2	2.4	0.5	45	0.14	0.083	16
1555684	Soil		1.4	21.4	15.0	78	<0.1	20.8	12.7	382	3.20	75.6	1.4	2.1	20	0.3	3.3	0.8	56	0.13	0.074	17
1555685	Soil		0.5	16.9	7.7	42	<0.1	29.1	7.9	273	2.08	5.9	0.8	3.6	25	0.6	0.4	0.1	54	1.39	0.041	14
1555686	Soil		1.4	17.1	15.2	52	<0.1	15.7	9.5	362	2.81	31.3	1.1	0.4	16	0.2	2.1	0.6	57	0.09	0.077	15
1555687	Soil		1.5	13.7	16.0	54	<0.1	14.7	7.5	265	3.69	26.6	2.6	2.9	11	0.2	1.6	0.5	69	0.08	0.047	14
1555688	Soil		1.3	12.1	12.9	48	<0.1	14.0	7.6	254	3.04	17.3	15.2	4.0	10	0.2	0.9	0.3	58	0.08	0.040	15
1555689	Soil		1.5	21.3	12.4	47	<0.1	18.5	8.6	188	3.03	25.6	1.2	3.7	22	0.1	1.5	0.5	87	0.10	0.041	15
1555690	Soil		1.5	33.5	11.9	71	0.1	25.8	14.5	335	3.67	63.3	5.4	4.9	32	0.2	1.7	0.6	75	0.13	0.062	16
1555691	Soil		1.4	24.0	11.3	85	0.1	21.5	13.6	331	3.67	39.0	2.5	4.9	21	0.4	1.6	0.5	81	0.10	0.052	16
1555692	Soil		1.5	31.5	13.1	76	0.1	25.6	16.5	347	3.39	33.5	2.0	2.8	47	0.4	1.9	0.6	71	0.20	0.089	15
1555693	Soil		1.6	31.0	11.3	80	0.1	24.8	17.8	376	3.17	70.6	2.8	2.4	42	0.6	1.9	1.3	68	0.16	0.086	15
1555694	Soil		1.5	23.3	12.1	69	0.1	21.2	15.1	421	3.15	127.9	3.1	3.8	35	0.2	1.7	1.6	69	0.13	0.066	15
1555695	Soil		1.6	25.9	11.0	66	0.1	21.5	12.9	318	3.18	61.4	1.6	1.0	32	0.2	2.1	1.0	67	0.13	0.062	16
1555696	Soil		1.6	23.1	12.5	72	<0.1	21.7	12.6	357	3.17	39.9	1.2	2.1	28	0.2	2.1	0.6	64	0.13	0.075	16
1555697	Soil		1.5	26.8	12.5	70	<0.1	23.8	14.2	298	3.24	57.5	1.1	3.6	31	0.2	2.4	0.9	65	0.13	0.080	17
1555698	Soil		1.6	35.9	11.2	82	<0.1	28.7	13.9	304	3.54	96.4	7.5	3.5	44	0.3	3.9	1.2	62	0.20	0.096	18
1555699	Soil		1.9	38.3	13.6	84	<0.1	29.5	20.7	553	3.83	122.3	5.2	2.5	64	0.3	2.4	2.0	83	0.27	0.107	20
1555700	Soil		1.4	19.4	12.8	60	<0.1	17.8	10.2	303	2.68	43.6	1.8	0.8	18	0.2	2.0	0.6	51	0.12	0.077	16
1555701	Soil		1.5	26.5	12.1	71	<0.1	24.2	13.5	337	3.06	73.9	2.0	1.4	27	0.3	1.9	1.1	59	0.14	0.080	16
1555702	Soil		1.6	33.8	14.5	50	0.1	18.9	11.7	273	3.56	42.8	2.6	2.6	37	0.3	2.8	1.4	68	0.11	0.057	13
1555703	Soil		1.5	75.8	13.1	54	<0.1	27.0	16.3	371	3.67	108.0	7.1	2.8	49	0.2	4.3	2.5	58	0.17	0.099	20
1555704	Soil		1.7	28.3	16.7	77	0.3	14.4	8.4	293	3.05	67.6	1.7	2.4	15	0.3	1.5	1.4	62	0.08	0.063	13
1555705	Soil		1.9	64.3	11.0	66	0.3	26.0	10.1	234	4.98	185.0	37.0	4.0	54	0.2	1.3	1.9	67	0.16	0.093	15
1555706	Soil		1.2	33.2	12.6	65	<0.1	22.2	10.8	321	2.96	96.3	14.4	3.4	24	0.2	0.8	0.9	73	0.14	0.063	21
1555707	Soil		1.3	30.3	11.5	81	0.2	25.2	15.4	354	3.05	144.9	8.0	3.6	36	0.4	0.9	1.0	65	0.17	0.086	18
1555708	Soil		3.2	59.7	13.3	66	0.2	25.3	13.1	489	3.77	96.0	33.9	3.1	23	0.2	1.2	1.9	84	0.13	0.086	22
1555709	Soil		3.2	46.4	16.0	72	<0.1	25.5	13.8	510	3.38	55.8	14.3	2.4	24	0.2	1.6	1.5	71	0.14	0.087	18
1555710	Soil		2.0	24.4	12.2	66	0.1	17.7	10.6	398	3.01	21.6	1.9	1.5	15	0.2	0.8	0.3	77	0.09	0.059	17



Bureau Veritas Commodities Canada Ltd.

9050 Shaughnessy St Vancouver BC V6P 6E5 CANADA

PHONE (604) 253-3158

Client: **AM Gold Inc.**
Suite 605 - 369 Terminal Avenue
Vancouver BC V6A 4C4 CANADA

Project: Ice Property
Report Date: October 13, 2015

Page: 8 of 12

Part: 2 of 2

CERTIFICATE OF ANALYSIS

WHI15000147.1

Method Analyte	Unit	MDL	AQ201	AQ201	AQ201	AQ201	AQ201	AQ201	AQ201	AQ201	AQ201	AQ201	AQ201	AQ201	AQ201	AQ201	AQ201	AQ201
			Cr	Mg	Ba	Ti	B	Al	Na	K	W	Hg	Sc	Tl	S	Ga	Se	Te
			ppm	%	ppm	%	ppm	%	%	ppm	ppm	ppm	ppm	%	ppm	ppm	ppm	
			1	0.01	1	0.001	1	0.01	0.001	0.01	0.1	0.01	0.1	0.05	1	0.5	0.2	
1555681	Soil		26	0.36	129	0.035	2	1.40	0.005	0.06	0.2	0.04	2.9	0.2	<0.05	5	<0.5	<0.2
1555682	Soil		28	0.44	242	0.039	2	1.48	0.006	0.06	0.2	0.06	3.2	0.2	<0.05	6	<0.5	<0.2
1555683	Soil		25	0.49	155	0.035	2	1.51	0.007	0.07	0.2	0.04	2.5	0.2	<0.05	5	0.6	<0.2
1555684	Soil		30	0.56	157	0.057	1	1.73	0.008	0.08	0.4	0.04	3.6	0.3	<0.05	6	0.7	<0.2
1555685	Soil		47	0.50	298	0.085	3	1.41	0.020	0.06	0.2	0.04	4.3	0.1	<0.05	5	<0.5	<0.2
1555686	Soil		27	0.40	124	0.029	1	1.40	0.005	0.06	0.2	0.04	1.6	0.2	<0.05	6	<0.5	<0.2
1555687	Soil		28	0.41	94	0.050	1	1.50	0.005	0.05	0.2	0.03	2.7	0.2	<0.05	7	0.7	<0.2
1555688	Soil		29	0.36	109	0.039	2	1.91	0.007	0.04	0.2	0.04	3.0	0.2	<0.05	6	<0.5	<0.2
1555689	Soil		31	0.59	310	0.122	2	2.23	0.011	0.14	0.2	0.03	4.9	0.2	<0.05	9	0.7	<0.2
1555690	Soil		37	0.80	298	0.121	2	2.93	0.013	0.20	0.3	0.06	6.0	0.2	0.07	8	0.6	<0.2
1555691	Soil		40	0.80	268	0.141	2	2.89	0.010	0.17	0.3	0.05	6.5	0.3	<0.05	9	0.7	<0.2
1555692	Soil		34	0.72	365	0.102	2	2.63	0.013	0.22	0.2	0.04	5.1	0.3	0.10	8	0.5	<0.2
1555693	Soil		31	0.68	284	0.087	2	2.34	0.013	0.20	0.2	0.05	4.6	0.2	0.08	8	0.7	<0.2
1555694	Soil		31	0.66	241	0.099	1	2.07	0.012	0.17	0.3	0.05	4.3	0.2	0.06	8	0.7	<0.2
1555695	Soil		33	0.61	236	0.062	2	1.99	0.009	0.15	0.2	0.03	3.3	0.3	0.05	8	0.5	<0.2
1555696	Soil		34	0.69	256	0.066	<1	2.05	0.008	0.15	0.2	0.03	4.2	0.3	<0.05	7	<0.5	<0.2
1555697	Soil		33	0.67	283	0.085	1	2.15	0.012	0.16	0.2	0.03	5.1	0.3	<0.05	7	0.6	<0.2
1555698	Soil		32	0.70	328	0.080	<1	2.20	0.015	0.20	0.2	0.03	4.8	0.3	0.07	6	0.6	<0.2
1555699	Soil		38	0.85	437	0.104	2	2.90	0.015	0.32	0.2	0.03	5.6	0.5	0.10	10	0.5	<0.2
1555700	Soil		26	0.46	147	0.031	1	1.51	0.006	0.06	0.2	0.05	2.3	0.2	<0.05	5	<0.5	<0.2
1555701	Soil		31	0.65	215	0.057	1	2.19	0.010	0.12	0.2	0.03	3.5	0.3	0.07	6	0.8	<0.2
1555702	Soil		28	0.47	190	0.078	<1	1.88	0.014	0.09	0.3	0.03	3.2	0.3	0.08	8	0.7	<0.2
1555703	Soil		28	0.61	341	0.048	<1	1.79	0.017	0.13	0.2	0.02	4.2	0.4	0.13	5	1.0	<0.2
1555704	Soil		30	0.46	180	0.049	2	1.96	0.007	0.08	0.2	0.07	3.1	0.5	<0.05	6	0.8	<0.2
1555705	Soil		29	0.75	276	0.100	1	2.48	0.024	0.23	0.6	0.03	5.4	0.3	0.27	7	1.3	<0.2
1555706	Soil		34	0.72	283	0.102	2	2.42	0.012	0.11	0.2	0.04	5.8	0.3	0.06	8	0.8	<0.2
1555707	Soil		30	0.69	278	0.111	2	2.84	0.019	0.16	0.4	0.05	5.3	0.3	0.11	7	1.1	<0.2
1555708	Soil		34	0.79	200	0.087	1	2.27	0.010	0.14	1.0	0.05	4.9	0.3	0.08	8	1.1	<0.2
1555709	Soil		28	0.65	178	0.069	2	2.05	0.011	0.11	0.4	0.04	4.0	0.2	0.08	7	1.1	<0.2
1555710	Soil		32	0.64	205	0.065	1	2.35	0.008	0.10	0.2	0.04	3.8	0.2	<0.05	8	0.8	<0.2



Bureau Veritas Commodities Canada Ltd.

9050 Shaughnessy St Vancouver BC V6P 6E5 CANADA

PHONE (604) 253-3158

Client: AM Gold Inc.
Suite 605 - 369 Terminal Avenue
Vancouver BC V6A 4C4 CANADA

Project: Ice Property
Report Date: October 13, 2015

Page: 9 of 12

Part: 1 of 2

CERTIFICATE OF ANALYSIS

WHI15000147.1

Method Analyte	AQ201																				
	Mo	Cu	Pb	Zn	Ag	Ni	Co	Mn	Fe	As	Au	Th	Sr	Cd	Sb	Bi	V	Ca	P	La	
Unit	ppm	ppm	ppm	ppm	ppm	ppm	ppm	ppm	%	ppm	ppb	ppm	ppm	ppm	ppm	ppm	ppm	%	%	ppm	
MDL	0.1	0.1	0.1	1	0.1	0.1	0.1	1	0.01	0.5	0.5	0.1	1	0.1	0.1	0.1	2	0.01	0.001	1	
1555711	Soil	1.8	25.8	14.3	67	<0.1	20.9	10.6	291	3.04	40.5	2.8	4.0	22	0.3	0.9	0.4	73	0.08	0.050	18
1555712	Soil	2.1	42.8	31.2	163	<0.1	33.2	21.1	516	3.22	61.8	6.3	5.3	56	1.1	1.2	0.9	63	0.18	0.089	18
1555713	Soil	1.6	30.7	17.5	87	<0.1	23.0	9.5	248	2.65	35.2	8.1	2.1	30	0.5	0.8	0.5	63	0.18	0.082	18
1555714	Soil	2.5	33.6	10.2	58	0.1	19.7	8.9	335	2.70	27.2	2.6	2.2	31	0.3	1.6	1.2	84	0.17	0.091	14
1555715	Soil	1.6	17.0	11.1	74	<0.1	15.5	7.6	426	3.34	19.3	1.0	3.3	11	0.2	1.2	0.5	86	0.09	0.044	13
1555716	Soil	4.8	53.9	26.9	56	0.4	23.7	15.1	605	5.60	131.9	1.0	3.3	132	0.3	7.4	2.9	128	0.26	0.164	14
1555717	Soil	3.0	100.0	41.7	55	0.4	15.0	8.0	278	6.24	274.8	13.5	3.6	65	0.2	14.0	5.8	72	0.14	0.110	15
1555718	Soil	2.7	98.7	75.5	45	0.6	11.8	5.8	248	7.03	639.1	36.0	3.4	92	<0.1	48.2	7.4	77	0.18	0.141	15
1555719	Soil	4.3	120.6	47.3	46	0.4	12.1	5.5	258	10.63	809.4	12.2	6.7	148	<0.1	24.5	7.5	83	0.20	0.180	21
1555720	Soil	3.3	96.7	83.7	60	0.6	16.5	9.6	373	8.25	745.1	11.6	5.7	99	0.1	39.9	6.7	96	0.25	0.173	17
1555721	Soil	2.6	57.5	15.8	55	0.2	22.4	11.7	320	3.68	161.6	6.7	2.2	34	0.2	4.4	1.5	76	0.15	0.101	14
1555722	Soil	2.5	65.6	12.8	63	0.1	31.2	15.9	324	3.73	184.6	14.1	4.8	37	0.2	2.3	1.2	61	0.22	0.116	17
1555723	Soil	4.1	78.7	17.7	78	0.3	28.8	14.8	395	3.86	80.0	17.5	2.6	53	0.4	1.6	2.1	80	0.23	0.113	18
1555724	Soil	4.2	52.9	15.4	50	0.2	20.5	9.9	343	3.42	26.6	33.1	5.7	22	0.2	1.1	2.3	93	0.14	0.075	17
1555725	Soil	5.1	49.8	11.6	37	0.6	18.9	4.6	186	2.48	25.3	14.6	1.6	20	0.4	1.2	1.6	81	0.11	0.069	16
1555726	Soil	5.6	168.3	13.8	88	0.5	71.6	22.9	807	4.04	23.4	118.4	3.3	27	0.8	3.0	1.9	75	0.16	0.123	29
1555727	Soil	5.2	90.4	8.9	55	0.2	42.2	11.9	374	3.37	22.4	39.7	5.2	38	0.3	1.0	1.3	60	0.23	0.128	17
1555728	Soil	3.5	176.8	20.6	73	0.4	46.3	13.7	577	4.23	47.4	44.1	2.6	26	0.4	3.7	1.7	78	0.13	0.130	20
1555729	Soil	2.3	23.2	18.9	62	0.1	16.4	9.1	423	2.86	13.7	0.6	6.8	15	0.3	1.1	0.3	43	0.09	0.075	22
1555730	Soil	1.6	16.0	16.7	45	<0.1	12.9	6.5	214	1.84	9.1	1.7	4.1	14	0.1	1.0	0.2	28	0.10	0.061	22
1555731	Soil	1.1	21.7	12.4	61	<0.1	16.4	8.7	326	2.05	10.0	0.7	3.3	12	0.2	1.0	0.2	31	0.11	0.062	19
1555732	Soil	1.0	12.3	12.9	38	<0.1	10.1	3.4	107	1.62	9.0	1.2	0.4	9	0.1	0.9	0.2	29	0.07	0.044	19
1555733	Soil	1.1	22.4	16.6	62	<0.1	17.5	7.0	272	2.13	14.3	3.9	4.6	12	0.3	1.8	0.2	30	0.11	0.067	22
1555734	Soil	1.1	17.4	15.3	63	0.1	16.9	8.1	256	2.12	13.0	1.6	3.5	12	0.4	1.4	0.2	30	0.10	0.057	22
1555735	Soil	1.3	19.4	19.2	57	0.2	15.1	6.0	175	2.41	16.2	0.9	2.9	11	0.3	2.5	0.4	32	0.05	0.045	29
1555736	Soil	1.2	17.4	14.7	56	<0.1	17.0	6.2	172	2.36	17.7	<0.5	4.2	11	0.2	2.4	0.4	33	0.06	0.044	28
1555737	Soil	1.4	12.9	13.8	44	0.2	10.7	4.1	145	2.48	17.7	<0.5	3.8	8	0.3	2.9	0.4	39	0.04	0.040	23
1555738	Soil	2.4	25.4	25.1	74	0.2	20.5	7.5	195	2.89	18.2	<0.5	8.8	15	0.5	4.0	0.5	28	0.05	0.044	36
1555739	Soil	7.6	53.4	56.9	88	1.2	19.2	6.8	253	2.98	31.9	1.8	1.8	23	0.8	17.3	1.0	36	0.05	0.100	48
1555740	Soil	0.4	17.2	7.7	45	<0.1	30.1	8.2	296	2.07	5.9	7.5	3.4	28	0.6	0.3	0.1	55	1.46	0.041	14



Bureau Veritas Commodities Canada Ltd.

9050 Shaughnessy St Vancouver BC V6P 6E5 CANADA

PHONE (604) 253-3158

Client: **AM Gold Inc.**
Suite 605 - 369 Terminal Avenue
Vancouver BC V6A 4C4 CANADA

Project: Ice Property
Report Date: October 13, 2015

Page: 9 of 12

Part: 2 of 2

CERTIFICATE OF ANALYSIS

WHI15000147.1

Method	Analyte	AQ201	AQ201	AQ201	AQ201	AQ201	AQ201	AQ201	AQ201	AQ201	AQ201	AQ201	AQ201	AQ201	AQ201	AQ201	AQ201	AQ201
		Cr	Mg	Ba	Ti	B	Al	Na	K	W	Hg	Sc	Tl	S	Ga	Se	Te	
Unit		ppm	%	ppm	%	ppm	%	%	%	ppm	ppm	ppm	ppm	%	ppm	ppm	ppm	ppm
MDL		1	0.01	1	0.001	1	0.01	0.001	0.01	0.1	0.01	0.1	0.05	1	0.5	0.5	0.2	
1555711	Soil	32	0.58	210	0.084	<1	2.31	0.009	0.11	0.3	0.04	4.4	0.2	<0.05	7	0.8	<0.2	
1555712	Soil	27	0.67	295	0.075	<1	2.12	0.013	0.17	0.4	0.04	4.2	0.3	0.06	6	0.8	<0.2	
1555713	Soil	27	0.57	207	0.058	<1	1.84	0.009	0.13	0.4	0.05	3.4	0.2	<0.05	6	0.6	<0.2	
1555714	Soil	34	0.83	203	0.098	1	2.18	0.014	0.26	0.2	0.04	4.2	0.3	0.09	9	0.9	<0.2	
1555715	Soil	35	0.68	113	0.104	1	2.02	0.008	0.10	0.3	0.03	3.5	0.2	<0.05	8	0.8	<0.2	
1555716	Soil	41	1.35	441	0.175	2	3.41	0.052	0.64	0.2	0.06	7.2	0.7	0.43	13	1.7	<0.2	
1555717	Soil	30	0.65	196	0.103	3	2.64	0.044	0.22	0.3	0.07	4.8	0.5	0.31	8	2.2	<0.2	
1555718	Soil	29	0.72	249	0.102	3	2.81	0.073	0.33	0.3	0.07	5.5	0.5	0.52	9	2.8	<0.2	
1555719	Soil	29	0.82	340	0.133	2	3.20	0.127	0.48	0.5	0.05	6.9	0.6	1.02	10	4.2	<0.2	
1555720	Soil	36	1.06	337	0.133	3	3.68	0.079	0.48	0.2	0.03	8.0	0.8	0.59	12	3.3	<0.2	
1555721	Soil	31	0.65	192	0.089	3	3.18	0.013	0.17	0.3	0.07	4.7	0.3	0.13	8	1.5	<0.2	
1555722	Soil	28	0.51	164	0.072	2	1.98	0.016	0.15	0.8	0.07	3.5	0.2	0.13	6	1.0	<0.2	
1555723	Soil	32	0.75	269	0.077	3	2.83	0.021	0.20	0.2	0.05	4.1	0.3	0.17	8	1.8	<0.2	
1555724	Soil	38	0.65	180	0.125	3	2.63	0.013	0.13	0.5	0.08	4.8	0.4	0.08	9	1.8	<0.2	
1555725	Soil	26	0.39	194	0.060	2	1.37	0.011	0.09	0.4	0.08	2.8	0.4	0.10	6	1.0	<0.2	
1555726	Soil	28	0.42	209	0.048	1	1.71	0.012	0.11	0.7	0.16	5.1	0.3	0.12	5	2.0	0.2	
1555727	Soil	25	0.39	144	0.053	1	1.51	0.023	0.08	1.1	0.05	2.9	0.1	0.14	4	1.7	<0.2	
1555728	Soil	30	0.46	184	0.038	1	1.72	0.008	0.09	1.0	0.05	2.7	0.2	0.09	5	4.3	<0.2	
1555729	Soil	30	0.47	142	0.032	2	1.89	0.006	0.06	0.2	0.05	3.2	0.1	<0.05	5	0.7	<0.2	
1555730	Soil	18	0.34	108	0.019	<1	1.03	0.004	0.04	0.2	0.02	1.7	<0.1	<0.05	3	<0.5	<0.2	
1555731	Soil	20	0.35	120	0.021	1	1.14	0.005	0.04	0.2	0.03	2.0	<0.1	<0.05	3	<0.5	<0.2	
1555732	Soil	18	0.26	68	0.012	1	0.90	0.004	0.03	0.1	0.03	0.9	<0.1	<0.05	4	<0.5	<0.2	
1555733	Soil	19	0.30	78	0.019	<1	0.90	0.004	0.04	0.2	0.03	1.9	<0.1	<0.05	3	<0.5	<0.2	
1555734	Soil	20	0.32	113	0.021	1	1.08	0.004	0.04	0.2	0.03	2.0	<0.1	<0.05	3	<0.5	<0.2	
1555735	Soil	18	0.26	69	0.017	<1	1.06	0.004	0.04	0.1	0.02	1.5	<0.1	<0.05	4	<0.5	<0.2	
1555736	Soil	19	0.30	81	0.020	<1	1.08	0.004	0.05	0.1	0.02	1.8	<0.1	<0.05	3	<0.5	<0.2	
1555737	Soil	18	0.22	68	0.024	<1	0.97	0.004	0.04	0.2	0.03	1.7	<0.1	<0.05	4	<0.5	<0.2	
1555738	Soil	19	0.30	83	0.014	<1	1.17	0.004	0.05	<0.1	0.03	1.8	0.1	<0.05	4	<0.5	<0.2	
1555739	Soil	20	0.27	96	0.009	2	1.34	0.005	0.06	0.1	0.09	1.4	0.2	0.06	4	2.2	<0.2	
1555740	Soil	48	0.50	304	0.091	4	1.44	0.020	0.08	0.2	0.03	4.4	0.1	<0.05	5	<0.5	<0.2	



Bureau Veritas Commodities Canada Ltd.

9050 Shaughnessy St Vancouver BC V6P 6E5 CANADA

PHONE (604) 253-3158

Client: **AM Gold Inc.**
Suite 605 - 369 Terminal Avenue
Vancouver BC V6A 4C4 CANADA

Project: Ice Property
Report Date: October 13, 2015

Page: 10 of 12

Part: 1 of 2

CERTIFICATE OF ANALYSIS

WHI15000147.1

Method Analyte	Unit	MDL	AQ201	AQ201	AQ201	AQ201	AQ201	AQ201	AQ201	AQ201	AQ201	AQ201	AQ201	AQ201	AQ201	AQ201	AQ201	AQ201	AQ201	AQ201	AQ201	AQ201
			Mo	Cu	Pb	Zn	Ag	Ni	Co	Mn	Fe	As	Au	Th	Sr	Cd	Sb	Bi	V	Ca	P	La
			ppm	ppm	ppm	ppm	ppm	ppm	ppm	%	ppm	ppb	ppm	ppm	ppm	ppm	ppm	ppm	%	%	ppm	
			0.1	0.1	0.1	1	0.1	0.1	0.1	1	0.01	0.5	0.5	0.1	1	0.1	0.1	0.1	0.01	0.001	1	
1555741	Soil		3.9	24.2	25.3	83	0.7	14.8	5.7	299	3.76	32.8	0.7	2.4	13	0.5	8.5	1.0	47	0.05	0.091	36
1555742	Soil		3.4	23.6	26.7	84	0.7	14.5	5.6	289	3.67	31.6	2.8	2.4	13	0.5	8.7	1.0	46	0.04	0.086	37
045859	Soil		2.5	58.1	14.1	86	0.2	8.8	3.9	165	18.52	24.1	2.6	3.5	7	0.2	2.4	0.4	39	0.05	0.125	12
1555801	Soil		2.6	74.6	31.1	64	0.3	34.0	19.2	396	4.59	135.2	7.3	4.0	94	0.1	11.7	6.0	64	0.22	0.104	18
1555802	Soil		2.6	41.4	17.8	63	0.1	20.6	9.3	327	3.59	136.3	1.8	2.0	31	0.4	2.6	2.8	86	0.12	0.079	15
1555803	Soil		2.0	51.3	32.3	60	0.2	25.6	13.0	291	3.89	242.3	5.6	3.7	35	0.2	12.2	2.7	71	0.21	0.079	16
1555804	Soil		1.9	75.2	44.0	62	0.2	28.5	10.6	259	4.07	609.9	28.2	5.9	35	0.2	14.5	3.0	61	0.27	0.079	17
1555805	Soil		6.4	62.2	18.5	72	0.2	32.3	15.6	368	4.41	43.6	5.0	5.2	81	0.2	3.6	1.0	94	0.28	0.109	17
1555806	Soil		1.4	47.8	12.0	66	0.1	26.7	10.4	313	2.62	70.2	9.2	4.7	27	0.3	1.6	0.8	51	0.22	0.091	20
1555807	Soil		1.9	25.2	15.9	53	<0.1	18.3	7.9	270	2.83	25.7	1.6	4.5	16	0.3	1.2	0.6	67	0.11	0.043	21
1555808	Soil		4.1	35.1	16.0	66	<0.1	24.9	11.4	413	3.27	88.6	3.8	2.6	26	0.3	1.5	1.1	55	0.14	0.063	18
1555809	Soil		13.9	184.1	132.9	242	0.3	87.7	23.7	476	5.21	432.9	42.8	5.1	26	3.7	4.7	3.6	117	0.10	0.112	31
1555810	Soil		7.6	123.0	24.5	33	0.7	16.0	6.0	138	11.47	670.9	299.4	23.9	51	0.3	6.2	1.8	29	0.07	0.514	33
1555851	Soil		0.8	18.1	22.2	49	<0.1	13.8	4.4	99	2.09	7.3	2.7	3.7	10	<0.1	2.9	0.2	33	0.09	0.034	28
1555852	Soil		1.2	21.3	26.7	56	0.2	16.9	6.6	158	2.04	9.9	10.2	4.1	14	0.2	1.2	0.2	36	0.14	0.060	27
1555853	Soil		1.1	20.1	13.6	65	0.1	18.3	7.0	187	2.06	8.6	2.1	5.0	15	0.2	0.8	0.1	31	0.13	0.062	33
1555854	Soil		1.2	19.8	6.4	141	0.3	5.8	1.5	351	0.32	<0.5	1.4	<0.1	118	3.5	4.2	<0.1	8	3.29	0.086	2
1555855	Soil		6.2	120.4	79.2	311	0.9	58.2	77.2	2766	9.08	158.9	15.4	3.2	57	1.2	23.7	5.6	93	0.26	0.202	18
1555856	Soil		3.8	55.9	55.7	198	0.6	29.7	13.3	661	3.79	129.3	4.1	2.3	28	1.6	21.2	2.7	90	0.19	0.097	17
1555857	Soil		4.0	54.6	69.9	248	0.6	26.2	12.8	693	3.82	73.0	2.6	2.4	29	2.6	23.5	1.5	93	0.22	0.078	17
1555858	Soil		5.0	90.4	244.9	218	1.3	32.0	16.4	1532	3.09	151.4	7.6	0.6	50	4.6	96.3	1.7	72	0.41	0.152	23
1555859	Soil		2.3	28.6	59.2	88	0.3	19.3	8.3	319	3.24	28.5	2.8	5.6	21	0.5	19.4	0.7	50	0.08	0.071	23
1555860	Soil		2.6	32.0	24.9	72	0.1	18.5	9.6	334	3.10	25.0	3.3	3.7	16	0.5	6.7	0.4	65	0.10	0.062	18
1555861	Soil		5.8	48.5	52.2	100	0.2	26.7	11.1	328	3.33	47.4	8.2	4.9	21	0.9	11.3	0.5	78	0.08	0.073	16
1555862	Soil		2.5	15.3	32.9	44	0.2	10.7	3.8	158	2.39	27.5	6.3	1.3	11	0.1	4.5	0.5	88	0.07	0.042	15
1555863	Soil		1.8	22.0	25.1	26	0.4	8.4	1.6	58	1.14	19.1	8.2	0.2	13	0.4	2.7	0.2	25	0.07	0.064	21
1555864	Soil		2.0	48.4	40.4	80	0.2	25.3	10.3	337	3.09	35.1	47.7	9.3	24	0.3	6.1	0.5	48	0.16	0.078	35
1555865	Soil		3.2	29.9	30.2	57	0.2	16.9	7.6	249	2.98	13.3	14.0	4.8	15	0.3	4.2	0.3	40	0.11	0.064	37
1555866	Soil		3.2	36.0	59.5	58	0.4	17.8	6.8	265	2.71	32.9	15.9	2.0	30	0.2	10.6	1.1	63	0.14	0.066	23
1555867	Soil		2.1	35.7	56.7	62	0.4	17.8	5.6	249	2.33	30.1	8.5	0.9	19	0.4	8.5	1.1	63	0.10	0.070	20



BUREAU VERITAS MINERAL LABORATORIES
Canada

www.bureauveritas.com/um

Bureau Veritas Commodities Canada Ltd.

9050 Shaughnessy St Vancouver BC V6P 6E5 CANADA

PHONE (604) 253-3158

Client: **AM Gold Inc.**
Suite 605 - 369 Terminal Avenue
Vancouver BC V6A 4C4 CANADA

Project: Ice Property
Report Date: October 13, 2015

Page: 10 of 12

Part: 2 of 2

CERTIFICATE OF ANALYSIS

WHI15000147.1

Method	Analyte	AQ201	AQ201	AQ201	AQ201	AQ201	AQ201	AQ201	AQ201	AQ201	AQ201	AQ201	AQ201	AQ201	AQ201	AQ201	AQ201	AQ201
		Cr	Mg	Ba	Ti	B	Al	Na	K	W	Hg	Sc	Tl	S	Ga	Se	Te	
Unit		ppm	%	ppm	%	ppm	%	%	%	ppm	ppm	ppm	ppm	%	ppm	ppm	ppm	ppm
MDL		1	0.01	1	0.001	1	0.01	0.001	0.01	0.1	0.01	0.1	0.01	0.05	1	0.5	0.2	
1555741	Soil	23	0.16	66	0.021	2	0.99	0.004	0.08	0.1	0.06	1.3	0.1	0.07	5	0.6	<0.2	
1555742	Soil	22	0.15	65	0.021	2	0.92	0.004	0.08	<0.1	0.06	1.3	0.1	0.06	5	0.8	<0.2	
045859	Soil	23	0.17	52	0.038	1	1.19	0.003	0.03	0.2	0.07	2.5	0.1	0.10	4	2.1	<0.2	
1555801	Soil	28	0.73	209	0.078	1	2.71	0.027	0.21	0.2	0.04	4.8	0.5	0.21	7	1.3	<0.2	
1555802	Soil	36	0.80	229	0.089	2	2.83	0.012	0.23	0.1	0.08	4.9	0.5	0.09	9	0.8	<0.2	
1555803	Soil	30	0.66	190	0.095	1	2.74	0.014	0.16	0.2	0.05	5.3	0.3	0.10	8	0.9	<0.2	
1555804	Soil	28	0.56	144	0.074	2	2.39	0.013	0.12	0.7	0.06	4.3	0.2	0.08	6	1.0	<0.2	
1555805	Soil	32	0.95	379	0.125	2	2.65	0.029	0.43	0.2	0.04	5.0	0.4	0.21	7	1.2	<0.2	
1555806	Soil	26	0.61	227	0.069	1	1.85	0.010	0.13	0.4	0.06	3.5	0.3	<0.05	6	<0.5	<0.2	
1555807	Soil	29	0.44	204	0.058	2	1.83	0.006	0.06	0.2	0.05	3.8	0.2	<0.05	6	0.8	<0.2	
1555808	Soil	27	0.57	242	0.042	<1	1.97	0.013	0.08	0.3	0.03	3.3	0.3	0.06	6	0.7	<0.2	
1555809	Soil	29	0.32	216	0.031	1	1.66	0.007	0.08	0.2	0.25	4.3	0.4	0.11	5	3.3	0.4	
1555810	Soil	20	0.25	188	0.008	<1	1.17	0.043	0.08	0.3	0.05	2.2	0.2	0.50	6	8.1	0.5	
1555851	Soil	20	0.29	107	0.021	2	1.06	0.004	0.03	0.1	0.04	2.3	<0.1	<0.05	4	<0.5	<0.2	
1555852	Soil	23	0.36	109	0.029	2	1.26	0.005	0.04	0.2	0.04	2.7	0.1	<0.05	4	<0.5	<0.2	
1555853	Soil	20	0.36	142	0.028	1	1.10	0.005	0.04	0.1	0.03	2.6	0.1	<0.05	3	<0.5	<0.2	
1555854	Soil	4	0.12	257	0.008	9	0.25	0.010	0.01	<0.1	0.10	0.5	<0.1	0.37	<1	7.5	<0.2	
1555855	Soil	35	1.06	583	0.056	2	3.07	0.009	0.30	<0.1	0.06	4.9	0.4	0.21	9	4.0	0.5	
1555856	Soil	38	0.68	430	0.055	2	1.77	0.009	0.10	0.2	0.05	3.9	0.3	0.09	7	1.0	<0.2	
1555857	Soil	39	0.59	481	0.058	2	1.60	0.007	0.10	0.2	0.03	3.5	0.3	0.06	8	0.8	<0.2	
1555858	Soil	29	0.43	590	0.018	2	1.39	0.009	0.11	0.1	0.10	2.1	0.3	0.14	5	1.3	<0.2	
1555859	Soil	26	0.40	196	0.027	2	1.65	0.008	0.06	0.1	0.03	2.8	0.1	<0.05	5	0.7	<0.2	
1555860	Soil	32	0.45	337	0.039	2	1.80	0.007	0.06	0.2	0.05	4.0	0.2	<0.05	5	0.8	<0.2	
1555861	Soil	32	0.44	276	0.044	2	2.15	0.009	0.07	0.3	0.05	3.7	0.2	0.06	5	1.0	<0.2	
1555862	Soil	20	0.18	92	0.053	<1	0.83	0.002	0.04	0.3	0.03	1.6	0.2	<0.05	7	<0.5	<0.2	
1555863	Soil	14	0.12	135	0.014	1	0.87	0.007	0.05	0.3	0.07	0.7	0.1	0.06	4	<0.5	<0.2	
1555864	Soil	33	0.55	307	0.032	2	1.94	0.009	0.07	0.4	0.05	4.6	0.2	<0.05	5	1.0	<0.2	
1555865	Soil	24	0.40	203	0.021	1	1.38	0.009	0.06	0.2	0.03	2.5	0.2	0.06	4	0.8	<0.2	
1555866	Soil	29	0.44	323	0.049	1	1.32	0.007	0.06	0.2	0.15	3.5	0.2	<0.05	5	1.5	<0.2	
1555867	Soil	27	0.36	196	0.034	1	1.08	0.006	0.08	0.2	0.08	2.0	0.2	0.06	5	1.0	<0.2	

This report supersedes all previous preliminary and final reports with this file number dated prior to the date on this certificate. Signature indicates final approval; preliminary reports are unsigned and should be used for reference only.



Bureau Veritas Commodities Canada Ltd.

9050 Shaughnessy St Vancouver BC V6P 6E5 CANADA

PHONE (604) 253-3158

Client: AM Gold Inc.
Suite 605 - 369 Terminal Avenue
Vancouver BC V6A 4C4 CANADA

Project: Ice Property
Report Date: October 13, 2015

Page: 11 of 12

Part: 1 of 2

CERTIFICATE OF ANALYSIS

WHI15000147.1

Method	Analyte	AQ201	AQ201	AQ201	AQ201	AQ201	AQ201	AQ201	AQ201	AQ201	AQ201	AQ201	AQ201	AQ201	AQ201	AQ201	AQ201	AQ201	AQ201	AQ201	AQ201
		Mo	Cu	Pb	Zn	Ag	Ni	Co	Mn	Fe	As	Au	Th	Sr	Cd	Sb	Bi	V	Ca	P	La
Unit		ppm	ppm	ppm	ppm	ppm	ppm	ppm	ppm	%	ppm	ppb	ppm	ppm	ppm	ppm	ppm	%	%	ppm	
MDL		0.1	0.1	0.1	1	0.1	0.1	0.1	1	0.01	0.5	0.5	0.1	1	0.1	0.1	2	0.01	0.001	1	
1555868	Soil	1.8	21.0	47.2	63	0.5	19.2	7.1	242	3.11	31.3	4.8	4.1	12	0.3	7.7	0.7	51	0.10	0.053	20
1555869	Soil	1.2	14.9	21.2	97	0.5	16.5	9.2	340	2.82	18.7	3.5	3.0	10	0.6	2.1	0.3	52	0.09	0.043	15
1555870	Soil	1.2	16.1	36.9	57	<0.1	14.2	6.0	236	2.35	23.6	2.5	1.8	13	0.4	3.7	0.6	43	0.11	0.066	19
1555871	Soil	2.2	22.8	76.4	61	0.3	13.6	4.8	183	2.82	42.1	3.4	1.0	13	0.4	8.0	1.5	53	0.06	0.066	31
1555872	Soil	1.2	18.3	20.3	59	0.4	19.6	9.0	284	2.62	21.3	2.0	5.6	10	0.5	2.0	0.5	44	0.07	0.030	20
1555873	Soil	1.4	18.7	285.2	59	0.8	13.7	5.5	171	2.31	110.4	3.0	8.6	19	0.3	12.3	33.8	32	0.13	0.055	45
1555874	Soil	0.9	18.7	14.3	51	<0.1	16.1	6.0	149	2.15	21.0	1.3	2.2	14	0.1	1.7	0.7	42	0.14	0.060	24
1555875	Soil	1.0	12.3	15.2	42	<0.1	12.3	4.4	136	1.87	10.7	5.6	2.2	11	0.3	1.4	0.3	39	0.12	0.050	21
1555876	Soil	1.0	19.7	18.1	41	<0.1	12.2	5.2	121	2.07	6.4	3.1	5.0	11	0.1	0.8	0.2	30	0.10	0.046	46
1555877	Soil	0.8	24.6	14.0	57	<0.1	18.0	7.9	180	2.04	9.1	10.9	2.9	15	0.3	1.3	0.2	37	0.15	0.069	25
1555878	Soil	0.9	21.3	21.4	62	0.1	18.4	7.5	162	2.16	11.4	3.4	4.0	13	0.2	1.5	0.2	40	0.12	0.051	23
1555879	Soil	1.3	22.1	39.9	66	0.2	17.8	6.7	133	2.09	12.1	4.3	6.3	19	0.2	3.2	0.2	35	0.15	0.062	33
1555880	Soil	4.9	22.2	17.3	52	0.3	13.8	4.7	188	2.33	14.4	1.2	1.7	14	0.2	2.1	0.2	39	0.11	0.090	27
1555881	Soil	3.1	18.8	17.9	51	0.1	13.5	6.7	300	2.79	14.4	0.8	1.9	13	0.2	1.4	0.3	46	0.08	0.066	22
1555882	Soil	4.8	49.0	37.6	59	1.0	15.5	4.8	278	2.64	13.9	1.0	0.7	33	0.3	2.3	0.3	37	0.09	0.208	22
1555883	Soil	7.0	40.9	37.7	51	0.2	15.4	3.9	257	3.10	18.9	<0.5	5.4	23	0.2	7.2	0.4	44	0.03	0.080	49
1555884	Soil	2.6	16.6	19.1	45	0.2	12.0	4.4	202	2.88	13.6	0.6	2.7	12	0.2	1.7	0.3	58	0.07	0.051	23
1555885	Soil	5.9	26.9	31.4	48	0.3	13.7	4.7	235	2.82	17.9	0.8	2.7	11	0.2	2.8	0.3	42	0.06	0.077	32
1555886	Soil	3.3	13.8	18.1	42	<0.1	11.2	4.2	242	3.24	14.2	<0.5	3.2	7	0.1	1.5	0.3	45	0.05	0.051	22
1555887	Soil	2.8	20.6	29.5	54	0.3	14.6	6.3	345	2.91	16.7	2.2	3.1	11	0.3	1.9	0.3	46	0.07	0.067	23
1555888	Soil	2.4	29.0	27.4	63	0.4	15.3	6.3	291	2.72	14.8	2.2	1.9	13	0.3	1.8	0.4	41	0.08	0.060	22
1555889	Soil	2.1	18.1	21.7	71	0.1	14.1	8.8	416	2.83	15.0	3.0	1.0	14	0.1	1.3	0.4	51	0.08	0.075	20
1555890	Soil	2.5	23.2	26.3	56	0.3	13.7	4.6	190	2.75	20.8	0.9	2.8	14	0.3	2.9	1.2	38	0.07	0.063	26
1555891	Soil	2.0	16.7	18.1	57	0.1	13.5	5.7	254	2.54	30.0	1.8	1.5	10	<0.1	2.9	2.2	44	0.07	0.061	24
1555892	Soil	1.4	15.1	17.1	55	<0.1	12.9	5.0	229	2.27	18.4	6.5	2.0	9	<0.1	2.9	1.3	39	0.07	0.047	20
1555893	Soil	1.0	9.2	13.1	31	<0.1	8.2	3.0	121	1.88	21.4	4.5	0.4	8	<0.1	1.4	1.2	42	0.06	0.052	15
1555894	Soil	1.7	12.0	18.0	49	0.4	11.6	5.0	247	2.69	43.5	2.7	1.9	10	0.3	4.0	3.2	49	0.08	0.045	18
1555895	Soil	1.2	15.0	17.7	47	<0.1	13.3	5.5	214	2.69	50.8	1.8	1.3	10	0.2	4.5	2.7	48	0.08	0.052	21
1555896	Soil	1.2	10.7	19.5	34	0.1	9.2	2.8	104	1.89	37.0	0.7	0.5	9	<0.1	3.4	2.2	40	0.07	0.040	17
1555897	Soil	1.6	8.5	15.5	20	0.2	3.9	1.4	67	1.34	43.0	4.7	0.3	7	<0.1	3.1	1.7	52	0.04	0.043	17



CERTIFICATE OF ANALYSIS

WHI15000147.1

Method	Analyte	AQ201	AQ201	AQ201	AQ201	AQ201	AQ201	AQ201	AQ201	AQ201	AQ201	AQ201	AQ201	AQ201	AQ201	AQ201	AQ201	AQ201
		Cr	Mg	Ba	Ti	B	Al	Na	K	W	Hg	Sc	Tl	S	Ga	Se	Te	
Unit		ppm	%	ppm	%	ppm	%	%	%	ppm	ppm	ppm	ppm	%	ppm	ppm	ppm	ppm
MDL		1	0.01	1	0.001	1	0.01	0.001	0.01	0.1	0.01	0.1	0.05	1	0.5	0.2		
1555868	Soil	27	0.34	98	0.043	1	1.14	0.005	0.06	0.2	0.06	2.5	0.2	<0.05	4	0.6	<0.2	
1555869	Soil	29	0.43	195	0.031	<1	1.95	0.005	0.05	0.2	0.10	2.9	0.2	<0.05	5	0.6	<0.2	
1555870	Soil	21	0.33	96	0.029	1	1.07	0.005	0.06	0.2	0.03	2.0	0.1	<0.05	4	<0.5	<0.2	
1555871	Soil	24	0.24	137	0.016	<1	1.29	0.006	0.08	0.2	0.05	1.5	0.3	<0.05	6	0.5	<0.2	
1555872	Soil	26	0.39	166	0.034	1	1.60	0.006	0.04	0.2	0.08	2.8	0.1	<0.05	4	0.6	<0.2	
1555873	Soil	19	0.29	97	0.026	<1	1.07	0.005	0.05	0.1	0.05	2.1	0.1	<0.05	3	0.6	2.3	
1555874	Soil	23	0.37	174	0.027	<1	1.32	0.005	0.04	0.2	0.03	2.4	0.1	<0.05	4	<0.5	<0.2	
1555875	Soil	20	0.29	90	0.034	1	1.00	0.005	0.04	0.2	0.04	1.8	0.1	<0.05	4	<0.5	<0.2	
1555876	Soil	21	0.31	122	0.018	1	1.10	0.005	0.04	0.1	0.02	2.2	<0.1	<0.05	4	<0.5	<0.2	
1555877	Soil	22	0.37	125	0.035	1	1.20	0.005	0.05	0.2	0.03	2.8	0.1	<0.05	4	<0.5	<0.2	
1555878	Soil	23	0.36	135	0.043	1	1.23	0.006	0.04	0.2	0.03	3.0	<0.1	<0.05	4	<0.5	<0.2	
1555879	Soil	20	0.34	169	0.035	1	1.02	0.006	0.05	0.1	0.04	2.9	0.1	<0.05	3	<0.5	<0.2	
1555880	Soil	21	0.35	85	0.017	<1	1.04	0.004	0.05	0.1	0.05	1.5	0.2	<0.05	4	0.9	<0.2	
1555881	Soil	25	0.39	101	0.020	<1	1.45	0.005	0.05	0.2	0.06	2.0	0.3	<0.05	5	0.7	<0.2	
1555882	Soil	26	0.29	188	0.009	1	1.69	0.007	0.07	0.2	0.15	1.6	0.5	0.16	4	2.0	<0.2	
1555883	Soil	25	0.47	102	0.007	<1	1.36	0.005	0.06	<0.1	0.04	1.6	0.3	<0.05	5	2.3	<0.2	
1555884	Soil	26	0.36	82	0.034	1	1.35	0.005	0.06	0.2	0.04	2.0	0.2	<0.05	6	0.8	<0.2	
1555885	Soil	25	0.35	105	0.015	<1	1.27	0.005	0.06	0.1	0.05	1.8	0.3	<0.05	5	1.7	<0.2	
1555886	Soil	24	0.32	56	0.026	2	1.17	0.004	0.04	0.2	0.06	1.7	0.1	0.06	5	<0.5	<0.2	
1555887	Soil	25	0.39	97	0.024	2	1.24	0.006	0.06	0.2	0.04	2.2	0.2	0.07	5	1.0	<0.2	
1555888	Soil	25	0.38	87	0.019	1	1.24	0.005	0.05	0.2	0.06	2.2	0.2	<0.05	4	<0.5	<0.2	
1555889	Soil	27	0.39	93	0.021	1	1.37	0.005	0.06	0.2	0.04	1.6	0.1	<0.05	6	0.7	<0.2	
1555890	Soil	24	0.35	80	0.019	<1	1.21	0.005	0.06	0.2	0.04	2.0	0.1	0.06	5	0.8	<0.2	
1555891	Soil	25	0.43	98	0.024	<1	1.38	0.005	0.05	0.2	0.03	2.0	0.1	0.05	4	0.7	<0.2	
1555892	Soil	22	0.35	88	0.021	<1	1.24	0.005	0.05	0.2	0.05	1.9	0.1	<0.05	5	<0.5	<0.2	
1555893	Soil	20	0.24	71	0.020	1	1.09	0.004	0.04	0.2	0.04	1.1	0.1	<0.05	6	0.9	<0.2	
1555894	Soil	22	0.31	81	0.030	<1	1.22	0.006	0.06	0.2	0.04	1.7	<0.1	<0.05	6	0.8	<0.2	
1555895	Soil	24	0.34	110	0.022	1	1.40	0.005	0.05	0.2	0.04	1.9	0.1	<0.05	5	<0.5	<0.2	
1555896	Soil	19	0.24	73	0.022	<1	0.94	0.005	0.04	0.1	0.05	1.1	0.1	<0.05	5	<0.5	<0.2	
1555897	Soil	12	0.07	62	0.027	<1	0.66	0.004	0.03	0.1	0.02	0.9	<0.1	<0.05	5	<0.5	<0.2	



Bureau Veritas Commodities Canada Ltd.

9050 Shaughnessy St Vancouver BC V6P 6E5 CANADA

PHONE (604) 253-3158

Client: **AM Gold Inc.**
Suite 605 - 369 Terminal Avenue
Vancouver BC V6A 4C4 CANADA

Project: Ice Property
Report Date: October 13, 2015

Page: 12 of 12

Part: 1 of 2

CERTIFICATE OF ANALYSIS

WHI15000147.1

Method	Analyte	AQ201	AQ201	AQ201	AQ201	AQ201	AQ201	AQ201	AQ201	AQ201	AQ201	AQ201	AQ201	AQ201	AQ201	AQ201	AQ201	AQ201	AQ201	AQ201	AQ201
		Mo	Cu	Pb	Zn	Ag	Ni	Co	Mn	Fe	As	Au	Th	Sr	Cd	Sb	Bi	V	Ca	P	La
Unit		ppm	ppm	ppm	ppm	ppm	ppm	ppm	ppm	%	ppm	ppb	ppm	ppm	ppm	ppm	ppm	ppm	%	%	ppm
MDL		0.1	0.1	0.1	1	0.1	0.1	0.1	1	0.01	0.5	0.5	0.1	1	0.1	0.1	2	0.01	0.001	1	
1555898	Soil	2.9	30.3	40.8	42	1.0	16.5	5.1	344	2.13	156.3	5.6	0.2	10	1.1	11.3	5.0	39	0.04	0.144	19
1555899	Soil	2.1	29.4	43.2	71	0.6	17.7	10.8	515	3.06	60.4	5.7	1.4	15	0.4	5.2	2.2	36	0.07	0.086	28
1555900	Soil	2.2	27.8	43.3	74	0.5	17.5	10.8	621	2.94	53.0	1.9	1.7	16	0.3	5.1	2.1	35	0.09	0.074	28
1555901	Soil	1.9	31.3	43.0	79	0.4	18.4	13.7	788	3.06	51.5	2.7	1.6	17	0.4	5.4	2.0	36	0.11	0.084	33
1555902	Soil	2.1	28.2	43.8	88	0.5	17.5	9.8	486	3.19	48.1	2.0	1.5	17	0.6	4.9	2.2	36	0.10	0.077	27
1555903	Soil	2.0	37.9	45.0	85	0.7	21.6	17.3	557	3.02	43.7	2.5	1.5	17	1.2	4.9	2.0	37	0.10	0.071	29
1555904	Soil	2.5	28.3	52.7	87	0.5	18.4	10.0	507	3.29	53.4	2.5	1.3	17	0.5	5.9	2.3	39	0.10	0.077	28
1555905	Soil	2.5	26.3	43.6	94	0.3	17.3	8.8	376	3.50	56.2	<0.5	1.9	16	0.6	5.4	2.4	34	0.09	0.070	27
1555906	Soil	2.1	32.0	36.6	78	1.1	18.0	5.5	244	2.85	44.5	5.5	1.0	19	0.7	4.5	1.9	32	0.13	0.083	33
1555907	Soil	2.3	19.1	28.2	75	0.4	14.0	4.8	164	3.13	57.0	5.3	2.0	14	0.3	4.9	1.9	38	0.10	0.055	25
1555908	Soil	4.3	37.8	22.9	94	0.4	19.1	11.2	451	3.35	44.4	3.3	1.9	18	0.6	4.7	0.8	39	0.14	0.071	28
1555909	Soil	5.5	29.2	21.9	93	0.3	18.1	7.0	339	3.03	36.6	3.9	1.7	21	1.2	4.5	0.8	38	0.18	0.073	28
1555910	Soil	3.4	39.2	15.9	110	0.2	10.6	8.6	322	11.41	29.5	2.3	3.1	10	0.5	4.1	0.7	39	0.05	0.101	16
1555911	Soil	3.1	22.5	15.3	74	0.1	16.0	5.7	209	3.55	24.2	17.1	2.5	12	0.5	2.8	0.5	40	0.10	0.048	16
1555912	Soil	1.9	19.9	13.4	61	0.2	15.8	5.2	197	2.42	62.7	4.9	2.7	15	0.6	6.6	2.0	33	0.15	0.056	24
1555913	Soil	1.4	17.6	14.6	44	<0.1	12.0	4.4	192	2.26	83.5	8.6	0.6	10	0.2	4.2	2.6	38	0.08	0.067	20
1555914	Soil	2.0	17.4	15.4	40	<0.1	10.4	4.0	165	2.20	127.3	4.4	0.5	11	0.1	8.9	3.9	33	0.08	0.054	23
1555915	Soil	4.9	28.3	32.0	46	0.6	8.7	2.4	138	2.25	10.6	2.8	0.7	13	0.3	1.8	0.3	25	0.05	0.146	26
1555916	Soil	1.9	12.7	13.5	42	0.3	9.9	3.4	138	2.20	9.1	2.8	2.7	12	<0.1	0.8	0.2	43	0.09	0.042	16
1555917	Soil	6.5	26.1	28.5	87	0.2	18.9	6.0	211	2.55	15.3	2.0	3.2	15	0.3	2.6	0.3	34	0.04	0.059	32



BUREAU VERITAS MINERAL LABORATORIES
Canada

www.bureauveritas.com/um

Bureau Veritas Commodities Canada Ltd.

9050 Shaughnessy St Vancouver BC V6P 6E5 CANADA

PHONE (604) 253-3158

Client: **AM Gold Inc.**
Suite 605 - 369 Terminal Avenue
Vancouver BC V6A 4C4 CANADA

Project: Ice Property
Report Date: October 13, 2015

Page: 12 of 12

Part: 2 of 2

CERTIFICATE OF ANALYSIS

WHI15000147.1

Method	Analyte	AQ201	AQ201	AQ201	AQ201	AQ201	AQ201	AQ201	AQ201	AQ201	AQ201	AQ201	AQ201	AQ201	AQ201	AQ201	AQ201
		Cr	Mg	Ba	Ti	B	Al	Na	K	W	Hg	Sc	Tl	S	Ga	Se	Te
Unit		ppm	%	ppm	%	ppm	%	%	%	ppm	ppm	ppm	ppm	%	ppm	ppm	ppm
MDL		1	0.01	1	0.001	1	0.01	0.001	0.01	0.1	0.01	0.1	0.05	1	0.5	0.2	
1555898	Soil	21	0.12	160	0.006	<1	1.09	0.009	0.05	<0.1	0.08	0.5	0.1	<0.05	4	1.1	<0.2
1555899	Soil	22	0.31	152	0.008	<1	1.55	0.006	0.08	0.1	0.06	1.9	0.3	<0.05	5	0.7	<0.2
1555900	Soil	22	0.31	156	0.008	<1	1.52	0.006	0.09	0.2	0.10	2.2	0.3	<0.05	5	1.1	<0.2
1555901	Soil	23	0.33	179	0.008	2	1.65	0.007	0.09	0.1	0.09	2.3	0.3	<0.05	5	1.6	<0.2
1555902	Soil	23	0.32	169	0.008	2	1.60	0.006	0.09	0.2	0.09	2.1	0.3	0.05	5	1.3	<0.2
1555903	Soil	21	0.29	183	0.009	<1	1.47	0.006	0.09	0.3	0.07	2.1	0.2	<0.05	5	1.3	<0.2
1555904	Soil	24	0.32	181	0.008	<1	1.61	0.007	0.09	0.2	0.04	2.2	0.3	<0.05	5	1.2	<0.2
1555905	Soil	22	0.33	166	0.009	<1	1.54	0.006	0.08	0.2	0.06	2.0	0.3	<0.05	5	0.7	<0.2
1555906	Soil	19	0.30	217	0.007	<1	1.47	0.006	0.08	0.2	0.09	2.4	0.2	0.08	4	1.3	<0.2
1555907	Soil	20	0.32	181	0.012	1	1.23	0.006	0.07	0.3	0.06	2.2	0.2	<0.05	5	1.2	<0.2
1555908	Soil	22	0.41	132	0.015	<1	1.30	0.006	0.06	0.2	0.07	1.9	0.2	<0.05	4	2.0	<0.2
1555909	Soil	20	0.39	142	0.016	<1	1.19	0.008	0.06	0.2	0.05	2.0	0.2	<0.05	4	0.9	<0.2
1555910	Soil	20	0.21	57	0.033	<1	1.38	0.004	0.04	0.2	0.08	2.0	0.1	<0.05	4	0.8	<0.2
1555911	Soil	22	0.36	66	0.028	<1	1.16	0.004	0.05	0.3	0.05	2.0	0.1	<0.05	4	1.0	<0.2
1555912	Soil	18	0.30	121	0.020	<1	0.98	0.005	0.04	0.1	0.03	1.9	0.1	<0.05	4	0.7	<0.2
1555913	Soil	22	0.30	127	0.010	<1	1.46	0.004	0.05	0.2	0.09	1.1	0.1	<0.05	5	1.0	<0.2
1555914	Soil	19	0.26	89	0.011	<1	1.15	0.004	0.04	0.2	0.03	1.0	0.1	<0.05	5	1.3	<0.2
1555915	Soil	17	0.16	131	0.004	1	1.37	0.006	0.06	<0.1	0.14	1.1	0.3	0.10	4	1.2	<0.2
1555916	Soil	24	0.26	91	0.018	<1	1.60	0.005	0.05	0.2	0.09	2.5	0.2	<0.05	5	0.7	<0.2
1555917	Soil	17	0.26	84	0.009	<1	1.05	0.005	0.05	0.1	0.05	1.6	0.2	<0.05	4	0.6	<0.2



QUALITY CONTROL REPORT

WHI15000147.1

Method	AQ201	AQ201	AQ201	AQ201	AQ201	AQ201	AQ201	AQ201	AQ201	AQ201	AQ201	AQ201	AQ201	AQ201	AQ201	AQ201	AQ201	AQ201	AQ201	AQ201	
Analyte	Mo	Cu	Pb	Zn	Ag	Ni	Co	Mn	Fe	As	Au	Th	Sr	Cd	Sb	Bi	V	Ca	P	La	
Unit	ppm	ppm	ppm	ppm	ppm	ppm	ppm	ppm	%	ppm	ppb	ppm	ppm	ppm	ppm	ppm	ppm	%	%	ppm	
MDL	0.1	0.1	0.1	1	0.1	0.1	0.1	1	0.01	0.5	0.5	0.1	1	0.1	0.1	0.1	2	0.01	0.001	1	
Pulp Duplicates																					
1555506	Soil	2.5	38.2	45.4	91	0.2	20.6	11.2	478	3.01	67.6	11.5	1.2	17	0.4	16.7	1.7	67	0.11	0.104	14
REP 1555506	QC	2.9	39.3	46.4	90	0.3	21.3	11.4	505	3.25	70.1	3.7	1.1	18	0.4	17.6	1.7	70	0.12	0.108	15
1555542	Soil	1.2	27.7	17.9	59	0.1	17.5	6.8	217	2.63	145.5	2.1	5.4	15	0.3	13.2	4.5	40	0.15	0.058	30
REP 1555542	QC	1.3	27.6	18.3	60	0.1	17.8	7.2	226	2.85	145.7	3.5	5.6	16	0.4	14.0	4.3	38	0.16	0.063	30
1555578	Soil	1.6	15.4	17.1	47	0.1	11.8	4.8	173	2.05	53.2	9.4	2.1	10	0.2	5.6	0.4	36	0.09	0.052	19
REP 1555578	QC	1.6	15.9	17.4	47	0.1	11.9	4.9	174	2.02	54.4	7.8	2.1	11	0.3	5.8	0.5	38	0.10	0.055	19
1555640	Soil	9.9	304.9	43.5	62	0.8	26.5	6.0	321	8.77	5364.9	572.6	8.1	117	0.5	14.5	34.8	126	0.30	0.244	30
REP 1555640	QC	10.2	279.4	40.6	54	0.7	25.6	5.4	324	8.46	4958.8	537.6	7.6	111	0.5	12.8	31.0	126	0.29	0.238	31
1555680	Soil	1.0	13.8	11.3	47	<0.1	13.9	5.1	149	2.02	29.8	4.4	2.3	15	0.2	1.4	0.5	45	0.09	0.046	16
REP 1555680	QC	1.0	14.2	11.6	49	<0.1	14.1	5.3	155	2.07	30.0	3.4	2.3	14	0.2	1.5	0.5	47	0.09	0.051	16
1555716	Soil	4.8	53.9	26.9	56	0.4	23.7	15.1	605	5.60	131.9	1.0	3.3	132	0.3	7.4	2.9	128	0.26	0.164	14
REP 1555716	QC	4.8	52.5	28.4	54	0.4	24.2	14.6	604	5.30	129.5	1.3	3.3	129	0.3	7.6	2.8	123	0.25	0.163	15
1555809	Soil	13.9	184.1	132.9	242	0.3	87.7	23.7	476	5.21	432.9	42.8	5.1	26	3.7	4.7	3.6	117	0.10	0.112	31
REP 1555809	QC	14.1	182.3	130.8	233	0.3	87.0	24.0	468	5.33	432.9	47.7	5.2	27	3.8	5.0	3.6	115	0.11	0.111	30
1555885	Soil	5.9	26.9	31.4	48	0.3	13.7	4.7	235	2.82	17.9	0.8	2.7	11	0.2	2.8	0.3	42	0.06	0.077	32
REP 1555885	QC	5.6	25.9	31.2	48	0.3	13.6	4.7	226	2.79	17.2	0.5	2.7	10	0.2	2.7	0.3	41	0.06	0.070	31
1555917	Soil	6.5	26.1	28.5	87	0.2	18.9	6.0	211	2.55	15.3	2.0	3.2	15	0.3	2.6	0.3	34	0.04	0.059	32
REP 1555917	QC	8.6	28.3	29.7	95	0.2	19.5	5.2	209	2.70	16.7	1.5	3.9	17	0.3	3.2	0.3	30	0.04	0.064	36
Reference Materials																					
STD DS10	Standard	14.8	153.4	147.6	354	2.0	72.0	13.2	858	2.69	45.0	82.4	7.8	65	2.9	10.0	12.5	45	1.03	0.083	20
STD DS10	Standard	15.8	164.2	152.6	386	2.1	76.7	13.4	848	2.73	47.2	74.8	8.0	69	2.9	9.6	12.9	48	1.08	0.083	20
STD DS10	Standard	14.9	165.5	153.1	397	2.1	77.3	13.4	896	3.02	50.4	85.4	7.8	68	2.8	9.6	13.1	46	1.04	0.082	19
STD DS10	Standard	15.5	158.6	151.9	390	2.1	76.5	13.2	922	2.93	50.1	66.5	8.5	72	3.0	10.2	13.2	47	1.06	0.082	21
STD DS10	Standard	15.7	163.3	150.4	384	2.0	75.4	13.3	876	2.83	46.3	74.0	8.0	69	2.6	9.7	12.5	46	1.08	0.084	20
STD DS10	Standard	15.2	154.7	150.9	366	1.9	73.4	13.2	895	2.77	45.3	93.3	8.2	71	2.7	10.0	12.9	43	1.00	0.074	20
STD DS10	Standard	15.0	157.7	153.4	398	2.1	73.3	12.7	930	2.72	45.1	97.7	7.6	73	2.8	9.3	13.2	41	1.11	0.075	19
STD DS10	Standard	15.4	158.8	151.3	362	2.0	77.3	13.8	846	2.74	48.1	83.2	7.9	72	2.9	10.3	12.9	46	1.13	0.084	20
STD DS10	Standard	14.9	151.5	147.2	371	2.0	72.1	12.4	882	2.77	43.6	77.4	7.7	74	3.0	9.2	13.1	42	1.11	0.067	19



QUALITY CONTROL REPORT

WHI15000147.1

Method	Analyte	AQ201	AQ201	AQ201	AQ201	AQ201	AQ201	AQ201	AQ201	AQ201	AQ201	AQ201	AQ201	AQ201	AQ201	AQ201	AQ201
		Cr	Mg	Ba	Ti	B	Al	Na	K	W	Hg	Sc	Tl	S	Ga	Se	Te
Unit		ppm	%	ppm	%	ppm	%	%	ppm	ppm	ppm	ppm	%	ppm	ppm	ppm	
MDL		1	0.01	1	0.001	1	0.01	0.001	0.01	0.1	0.01	0.1	0.05	1	0.5	0.2	
Pulp Duplicates																	
1555506	Soil	25	0.43	163	0.034	2	1.46	0.006	0.05	0.3	0.03	2.4	0.2	<0.05	6	0.6	<0.2
REP 1555506	QC	26	0.47	171	0.037	2	1.57	0.007	0.06	0.2	0.03	2.7	0.2	<0.05	6	0.6	<0.2
1555542	Soil	22	0.39	156	0.029	2	1.13	0.005	0.05	0.2	0.03	2.7	0.1	<0.05	4	0.5	<0.2
REP 1555542	QC	23	0.40	160	0.028	1	1.19	0.006	0.05	0.2	0.03	2.7	0.1	<0.05	4	0.5	<0.2
1555578	Soil	19	0.27	88	0.025	<1	1.11	0.004	0.04	0.2	0.04	1.7	0.1	<0.05	4	<0.5	<0.2
REP 1555578	QC	19	0.27	88	0.027	2	1.14	0.004	0.04	0.2	0.04	1.8	0.1	<0.05	4	<0.5	<0.2
1555640	Soil	36	0.90	268	0.063	2	2.33	0.071	0.38	21.4	0.09	5.4	0.8	0.70	8	11.6	5.8
REP 1555640	QC	35	0.90	251	0.062	1	2.27	0.070	0.36	22.1	0.05	5.1	0.8	0.68	8	12.8	5.5
1555680	Soil	24	0.39	172	0.033	1	1.38	0.005	0.06	0.2	0.04	2.6	0.2	<0.05	5	<0.5	<0.2
REP 1555680	QC	24	0.40	170	0.034	2	1.40	0.005	0.06	0.2	0.04	2.7	0.2	<0.05	5	<0.5	<0.2
1555716	Soil	41	1.35	441	0.175	2	3.41	0.052	0.64	0.2	0.06	7.2	0.7	0.43	13	1.7	<0.2
REP 1555716	QC	42	1.33	439	0.172	3	3.30	0.053	0.64	0.1	0.05	7.0	0.8	0.43	12	1.7	<0.2
1555809	Soil	29	0.32	216	0.031	1	1.66	0.007	0.08	0.2	0.25	4.3	0.4	0.11	5	3.3	0.4
REP 1555809	QC	28	0.32	211	0.031	2	1.67	0.008	0.09	0.2	0.23	4.2	0.4	0.10	5	2.9	0.4
1555885	Soil	25	0.35	105	0.015	<1	1.27	0.005	0.06	0.1	0.05	1.8	0.3	<0.05	5	1.7	<0.2
REP 1555885	QC	24	0.35	98	0.014	<1	1.19	0.005	0.06	0.1	0.06	1.7	0.3	<0.05	5	1.7	<0.2
1555917	Soil	17	0.26	84	0.009	<1	1.05	0.005	0.05	0.1	0.05	1.6	0.2	<0.05	4	0.6	<0.2
REP 1555917	QC	16	0.27	87	0.013	2	1.07	0.006	0.06	<0.1	0.07	1.5	0.2	<0.05	5	1.4	<0.2
Reference Materials																	
STD DS10	Standard	56	0.77	357	0.086	7	1.04	0.069	0.34	3.3	0.29	3.1	5.1	0.32	5	2.0	4.8
STD DS10	Standard	57	0.80	355	0.088	8	1.10	0.072	0.35	3.6	0.32	3.2	5.6	0.32	5	2.1	5.0
STD DS10	Standard	57	0.83	385	0.086	6	1.11	0.072	0.35	3.2	0.30	3.2	5.5	0.32	5	2.7	5.1
STD DS10	Standard	58	0.81	385	0.091	7	1.08	0.073	0.36	3.5	0.30	3.2	5.2	0.29	5	2.2	5.2
STD DS10	Standard	58	0.81	373	0.090	6	1.13	0.069	0.38	3.2	0.31	3.1	5.1	0.32	5	2.4	5.0
STD DS10	Standard	56	0.76	360	0.085	7	1.02	0.069	0.34	3.3	0.29	2.9	5.2	0.27	4	2.7	4.6
STD DS10	Standard	53	0.78	353	0.081	5	1.02	0.066	0.36	3.6	0.29	3.4	5.5	0.34	5	3.4	4.9
STD DS10	Standard	57	0.85	365	0.089	7	1.08	0.075	0.36	3.2	0.29	3.4	5.6	0.31	5	1.9	5.1
STD DS10	Standard	52	0.74	336	0.081	7	0.98	0.062	0.35	3.4	0.28	3.4	5.3	0.23	5	2.3	5.1



QUALITY CONTROL REPORT

WHI15000147.1

		AQ201	AQ201	AQ201	AQ201	AQ201	AQ201	AQ201	AQ201	AQ201	AQ201	AQ201	AQ201	AQ201	AQ201	AQ201	AQ201	AQ201	AQ201	AQ201	AQ201
		Mo	Cu	Pb	Zn	Ag	Ni	Co	Mn	Fe	As	Au	Th	Sr	Cd	Sb	Bi	V	Ca	P	La
		ppm	ppm	ppm	ppm	ppm	ppm	ppm	ppm	%	ppm	ppb	ppm	ppm	ppm	ppm	ppm	ppm	%	%	ppm
		0.1	0.1	0.1	1	0.1	0.1	0.1	1	0.01	0.5	0.5	0.1	1	0.1	0.1	0.1	2	0.01	0.001	1
STD OXC129	Standard	1.3	28.4	6.7	41	<0.1	79.0	21.1	421	3.01	<0.5	199.8	2.0	185	<0.1	<0.1	<0.1	53	0.66	0.108	14
STD OXC129	Standard	1.4	30.7	6.7	44	<0.1	81.7	21.5	422	3.23	0.9	208.2	2.0	191	<0.1	<0.1	<0.1	56	0.71	0.118	14
STD OXC129	Standard	1.2	28.5	6.4	42	<0.1	80.7	20.7	432	3.16	0.8	209.5	1.9	188	<0.1	<0.1	<0.1	52	0.65	0.109	13
STD OXC129	Standard	1.2	29.1	6.6	43	<0.1	81.2	20.4	425	3.18	0.8	206.7	2.0	199	<0.1	<0.1	<0.1	55	0.77	0.110	14
STD OXC129	Standard	1.2	29.8	6.6	43	<0.1	81.6	20.6	415	3.19	0.6	204.9	2.1	195	<0.1	<0.1	<0.1	53	0.74	0.112	13
STD OXC129	Standard	1.3	28.1	7.0	43	<0.1	79.2	20.4	430	3.09	1.0	195.5	2.0	196	<0.1	<0.1	<0.1	55	0.75	0.099	13
STD OXC129	Standard	1.3	27.0	6.2	40	<0.1	73.8	18.7	460	2.98	<0.5	215.9	1.8	205	<0.1	<0.1	<0.1	52	0.76	0.106	14
STD OXC129	Standard	1.3	29.7	7.1	42	<0.1	79.8	22.7	432	3.20	0.9	213.4	2.0	192	<0.1	<0.1	<0.1	57	0.71	0.119	14
STD OXC129	Standard	1.0	25.0	6.0	37	<0.1	68.5	18.9	434	2.83	0.6	192.9	1.8	194	<0.1	<0.1	<0.1	49	0.71	0.095	13
STD DS10 Expected		15.1	154.61	150.55	370	2.02	74.6	12.9	875	2.7188	46.2	91.9	7.5	67.1	2.62	9	11.65	43	1.0625	0.0765	17.5
STD OXC129 Expected		1.3	28	6.3	42.9		79.5	20.3	421	3.065	0.6	195	1.9					51	0.665	0.102	13
BLK	Blank	<0.1	<0.1	<0.1	<1	<0.1	<0.1	<0.1	<1	<0.01	<0.5	<0.5	<0.1	<1	<0.1	<0.1	<0.1	<2	<0.01	<0.001	<1
BLK	Blank	<0.1	<0.1	<0.1	<1	<0.1	<0.1	<0.1	<1	<0.01	<0.5	<0.5	<0.1	<1	<0.1	<0.1	<0.1	<2	<0.01	<0.001	<1
BLK	Blank	<0.1	<0.1	<0.1	<1	<0.1	<0.1	<0.1	<1	<0.01	<0.5	<0.5	<0.1	<1	<0.1	<0.1	<0.1	<2	<0.01	<0.001	<1
BLK	Blank	<0.1	<0.1	<0.1	<1	<0.1	<0.1	<0.1	<1	<0.01	<0.5	<0.5	<0.1	<1	<0.1	<0.1	<0.1	<2	<0.01	<0.001	<1
BLK	Blank	<0.1	<0.1	<0.1	<1	<0.1	<0.1	<0.1	<1	0.01	1.2	<0.5	<0.1	<1	<0.1	<0.1	<0.1	<2	<0.01	<0.001	<1
BLK	Blank	<0.1	<0.1	<0.1	<1	<0.1	<0.1	<0.1	<1	<0.01	0.9	<0.5	<0.1	<1	<0.1	<0.1	<0.1	<2	<0.01	<0.001	<1
BLK	Blank	<0.1	<0.1	<0.1	<1	<0.1	0.2	<0.1	<1	<0.01	<0.5	<0.5	<0.1	<1	<0.1	<0.1	<0.1	<2	<0.01	<0.001	<1
BLK	Blank	<0.1	<0.1	<0.1	<1	<0.1	<0.1	<0.1	<1	<0.01	<0.5	<0.5	<0.1	<1	<0.1	<0.1	<0.1	<2	<0.01	<0.001	<1
BLK	Blank	<0.1	<0.1	<0.1	<1	<0.1	<0.1	<0.1	<1	<0.01	<0.5	<0.5	<0.1	<1	<0.1	<0.1	<0.1	<2	<0.01	<0.001	<1



QUALITY CONTROL REPORT

WHI15000147.1

		AQ201	AQ201	AQ201	AQ201	AQ201	AQ201	AQ201	AQ201	AQ201	AQ201	AQ201	AQ201	AQ201	AQ201	AQ201	AQ201
		Cr	Mg	Ba	Ti	B	Al	Na	K	W	Hg	Sc	Tl	S	Ga	Se	Te
		ppm	%	ppm	%	ppm	%	%	%	ppm	ppm	ppm	ppm	%	ppm	ppm	ppm
		1	0.01	1	0.001	1	0.01	0.001	0.01	0.1	0.01	0.1	0.1	0.05	1	0.5	0.2
STD OXC129	Standard	51	1.54	53	0.399	<1	1.54	0.572	0.36	<0.1	<0.01	0.9	<0.1	<0.05	6	<0.5	<0.2
STD OXC129	Standard	54	1.68	56	0.414	<1	1.68	0.619	0.37	<0.1	<0.01	0.8	<0.1	<0.05	6	<0.5	<0.2
STD OXC129	Standard	50	1.55	52	0.384	1	1.52	0.588	0.38	<0.1	<0.01	0.9	<0.1	<0.05	6	<0.5	<0.2
STD OXC129	Standard	56	1.59	55	0.413	<1	1.62	0.612	0.40	<0.1	<0.01	1.1	<0.1	<0.05	6	<0.5	<0.2
STD OXC129	Standard	52	1.58	53	0.396	<1	1.61	0.582	0.38	<0.1	<0.01	0.7	<0.1	<0.05	6	<0.5	<0.2
STD OXC129	Standard	53	1.57	52	0.408	1	1.60	0.567	0.38	<0.1	<0.01	1.2	<0.1	<0.05	5	<0.5	<0.2
STD OXC129	Standard	51	1.54	53	0.414	<1	1.64	0.649	0.38	<0.1	<0.01	1.9	<0.1	<0.05	6	<0.5	<0.2
STD OXC129	Standard	55	1.70	56	0.415	1	1.64	0.611	0.39	<0.1	<0.01	1.1	<0.1	<0.05	6	<0.5	<0.2
STD OXC129	Standard	49	1.44	48	0.381	1	1.54	0.571	0.37	<0.1	<0.01	1.9	<0.1	<0.05	5	<0.5	<0.2
STD DS10 Expected		54.6	0.775	359	0.0817		1.0755	0.067	0.338	3.32	0.3	3	5.1	0.29	4.5	2.3	5.01
STD OXC129 Expected		52	1.545	50	0.4	1	1.58	0.6	0.37			1.1			5.6		
BLK	Blank	<1	<0.01	<1	<0.001	<1	<0.01	<0.001	<0.01	<0.1	<0.01	<0.1	<0.1	<0.05	<1	<0.5	<0.2
BLK	Blank	<1	<0.01	<1	<0.001	<1	<0.01	<0.001	<0.01	<0.1	<0.01	<0.1	<0.1	<0.05	<1	<0.5	<0.2
BLK	Blank	<1	<0.01	<1	<0.001	<1	<0.01	<0.001	<0.01	<0.1	<0.01	<0.1	<0.1	<0.05	<1	<0.5	<0.2
BLK	Blank	<1	<0.01	<1	<0.001	<1	<0.01	<0.001	<0.01	<0.1	<0.01	<0.1	<0.1	<0.05	<1	<0.5	<0.2
BLK	Blank	<1	<0.01	<1	<0.001	<1	<0.01	<0.001	<0.01	<0.1	<0.01	<0.1	<0.1	<0.05	<1	<0.5	<0.2
BLK	Blank	<1	<0.01	<1	<0.001	<1	<0.01	<0.001	<0.01	<0.1	<0.01	<0.1	<0.1	<0.05	<1	<0.5	<0.2
BLK	Blank	<1	<0.01	<1	<0.001	<1	<0.01	<0.001	<0.01	<0.1	<0.01	<0.1	<0.1	<0.05	<1	<0.5	<0.2
BLK	Blank	<1	<0.01	<1	<0.001	<1	<0.01	<0.001	<0.01	<0.1	<0.01	<0.1	<0.1	<0.05	<1	<0.5	<0.2
BLK	Blank	<1	<0.01	<1	<0.001	<1	<0.01	<0.001	<0.01	<0.1	<0.01	<0.1	<0.1	<0.05	<1	<0.5	<0.2



BUREAU VERITAS MINERAL LABORATORIES
Canada

www.bureauveritas.com/um

Bureau Veritas Commodities Canada Ltd.
9050 Shaughnessy St Vancouver BC V6P 6E5 CANADA
PHONE (604) 253-3158

Client: **AM Gold Inc.**
Suite 605 - 369 Terminal Avenue
Vancouver BC V6A 4C4 CANADA

Submitted By: Cor Coe
Receiving Lab: Canada-Whitehorse
Received: August 18, 2015
Report Date: October 13, 2015
Page: 1 of 8

CERTIFICATE OF ANALYSIS

WHI15000148.1

CLIENT JOB INFORMATION

Project: Ice Property
Shipment ID:
P.O. Number
Number of Samples: 203

SAMPLE DISPOSAL

RTRN-PLP Return
DISP-RJT-SOIL Immediate Disposal of Soil Reject

Bureau Veritas does not accept responsibility for samples left at the laboratory after 90 days without prior written instructions for sample storage or return.

Invoice To: AM Gold Inc.
Suite 605 - 369 Terminal Avenue
Vancouver BC V6A 4C4
CANADA

CC:

SAMPLE PREPARATION AND ANALYTICAL PROCEDURES

Procedure Code	Number of Samples	Code Description	Test Wgt (g)	Report Status	Lab
Dry at 60C	203	Dry at 60C			WHI
SS80	203	Dry at 60C sieve 100g to -80 mesh			WHI
AQ201	203	1:1:1 Aqua Regia digestion ICP-MS analysis	15	Completed	VAN

ADDITIONAL COMMENTS



This report supersedes all previous preliminary and final reports with this file number dated prior to the date on this certificate. Signature indicates final approval; preliminary reports are unsigned and should be used for reference only. All results are considered the confidential property of the client. Bureau Veritas assumes the liabilities for actual cost of analysis only. Results apply to samples as submitted.
*** asterisk indicates that an analytical result could not be provided due to unusually high levels of interference from other elements.



Bureau Veritas Commodities Canada Ltd.

9050 Shaughnessy St Vancouver BC V6P 6E5 CANADA

PHONE (604) 253-3158

Client: **AM Gold Inc.**
Suite 605 - 369 Terminal Avenue
Vancouver BC V6A 4C4 CANADA

Project: Ice Property
Report Date: October 13, 2015

Page: 2 of 8

Part: 1 of 2

CERTIFICATE OF ANALYSIS

WHI15000148.1

Method	Analyte	AQ201	AQ201	AQ201	AQ201	AQ201	AQ201	AQ201	AQ201	AQ201	AQ201	AQ201	AQ201	AQ201	AQ201	AQ201	AQ201	AQ201	AQ201	AQ201	AQ201
		Mo	Cu	Pb	Zn	Ag	Ni	Co	Mn	Fe	As	Au	Th	Sr	Cd	Sb	Bi	V	Ca	P	La
Unit		ppm	ppm	ppm	ppm	ppm	ppm	ppm	ppm	%	ppm	ppb	ppm	ppm	ppm	ppm	ppm	%	%	ppm	
MDL		0.1	0.1	0.1	1	0.1	0.1	0.1	1	0.01	0.5	0.5	0.1	1	0.1	0.1	2	0.01	0.001	1	
1555918	Soil	6.3	20.8	22.8	51	0.5	13.5	5.8	220	3.00	20.8	3.8	5.2	10	0.2	2.4	0.3	53	0.06	0.047	19
1555919	Soil	3.2	20.1	19.8	55	0.3	13.5	4.9	199	3.30	16.2	2.0	5.7	10	0.2	1.6	0.3	51	0.06	0.037	22
1555920	Soil	2.4	19.4	23.0	47	0.3	14.3	7.0	293	2.93	15.1	3.4	6.3	11	0.3	1.5	0.3	54	0.08	0.042	18
1555921	Soil	3.3	26.8	21.7	64	0.3	20.9	10.6	376	3.22	17.8	2.5	8.2	14	0.5	2.4	0.4	44	0.10	0.057	28
1555922	Soil	6.0	31.3	51.4	61	0.7	12.7	5.0	187	2.91	18.3	0.8	1.9	17	0.5	5.0	0.5	37	0.08	0.107	36
1555923	Soil	5.7	28.8	27.8	72	0.7	13.7	5.7	191	3.14	24.2	2.3	2.2	15	0.4	4.0	1.0	47	0.08	0.076	35
1555924	Soil	3.2	19.0	28.2	54	0.4	13.0	6.1	270	3.06	17.7	7.7	5.3	12	0.3	2.3	0.5	47	0.07	0.056	22
1555925	Soil	2.2	26.0	30.7	65	0.2	19.7	9.7	333	3.39	45.1	16.0	9.0	14	0.3	10.0	7.0	45	0.10	0.061	37
1555926	Soil	1.6	26.8	29.2	62	1.2	16.9	5.6	193	3.10	373.0	40.0	5.6	17	0.2	11.8	20.2	35	0.10	0.065	28
1555927	Soil	2.0	21.5	18.7	55	0.3	16.4	6.4	228	2.72	112.9	6.3	3.7	12	0.2	3.3	3.0	43	0.10	0.059	23
1555928	Soil	2.4	24.4	59.8	56	0.8	14.0	4.4	176	3.27	114.8	10.0	6.1	14	0.3	17.8	16.2	48	0.09	0.052	28
1555929	Soil	1.7	22.6	21.1	52	0.2	16.0	7.1	239	3.05	171.4	5.5	7.7	13	0.2	8.9	2.2	46	0.08	0.047	24
1555930	Soil	1.3	18.6	18.8	47	0.2	13.8	6.2	204	2.56	82.9	5.1	3.0	12	0.2	5.7	1.2	43	0.10	0.052	22
1555931	Soil	1.3	23.2	19.7	40	0.5	12.0	4.0	116	1.96	128.4	10.8	0.2	21	0.4	6.4	2.8	28	0.14	0.074	21
1555932	Soil	1.6	22.4	19.8	51	0.1	15.2	5.7	214	2.40	62.4	2.5	1.9	17	0.2	5.5	2.0	42	0.14	0.056	24
1555933	Soil	1.7	18.2	15.8	41	0.1	11.9	4.6	165	2.36	66.8	2.8	3.2	11	0.2	5.4	2.4	41	0.08	0.057	24
1555934	Soil	1.8	21.7	25.9	41	0.5	13.0	4.2	140	2.26	97.3	8.8	0.5	18	0.3	5.9	5.4	43	0.10	0.110	26
1555935	Soil	3.9	21.1	18.4	53	0.3	12.6	4.7	242	2.84	16.5	1.8	2.8	13	0.2	2.3	0.3	46	0.05	0.059	20
1555936	Soil	4.6	29.4	25.2	67	0.5	16.5	5.7	206	2.77	17.1	2.8	3.1	17	0.2	3.0	0.3	42	0.08	0.071	25
1555937	Soil	3.8	25.8	33.2	72	0.5	17.9	8.0	284	2.51	14.9	2.3	2.4	16	0.4	2.7	0.3	42	0.07	0.065	25
1555938	Soil	4.4	35.5	25.3	94	0.6	22.5	9.4	361	2.63	15.0	1.5	0.8	29	0.8	2.6	0.2	39	0.07	0.081	21
1555939	Soil	3.5	25.8	19.3	68	0.2	15.4	4.4	142	2.14	12.0	1.1	0.3	24	0.6	2.3	0.2	37	0.06	0.077	21
1555940	Soil	2.7	20.5	17.0	65	0.2	14.7	5.1	196	2.00	10.6	1.6	0.7	17	0.4	1.9	0.2	32	0.09	0.064	20
1555941	Soil	3.8	20.5	17.8	74	0.2	15.5	5.8	215	2.30	11.0	1.3	0.9	21	0.4	2.2	0.2	39	0.08	0.061	21
1555942	Soil	2.6	16.7	13.0	54	0.2	12.0	3.9	145	1.84	9.3	1.6	0.3	18	0.3	1.3	0.2	32	0.08	0.060	18
1555943	Soil	2.7	16.7	14.7	60	0.2	14.8	4.7	177	1.80	14.2	2.1	0.2	24	0.3	1.3	0.3	32	0.09	0.060	17
1555944	Soil	4.9	18.9	25.4	76	0.6	16.7	8.5	418	2.14	13.4	1.0	0.2	38	0.7	1.6	0.3	40	0.15	0.090	18
1555945	Soil	4.0	29.9	21.8	157	0.4	30.8	14.3	457	2.84	19.3	2.4	1.3	36	1.8	2.1	0.4	44	0.38	0.093	22
1555946	Soil	6.9	32.0	27.0	66	0.6	15.2	4.7	147	2.97	32.1	4.2	0.7	23	0.4	5.3	0.8	42	0.20	0.095	29
1555947	Soil	6.1	44.1	36.1	80	0.5	22.7	14.9	373	3.96	87.4	7.3	1.9	32	0.6	7.0	1.3	61	0.09	0.116	23



Bureau Veritas Commodities Canada Ltd.

9050 Shaughnessy St Vancouver BC V6P 6E5 CANADA

PHONE (604) 253-3158

Client: **AM Gold Inc.**
Suite 605 - 369 Terminal Avenue
Vancouver BC V6A 4C4 CANADA

Project: Ice Property
Report Date: October 13, 2015

Page: 2 of 8

Part: 2 of 2

CERTIFICATE OF ANALYSIS

WHI15000148.1

Method	Analyte	AQ201	AQ201	AQ201	AQ201	AQ201	AQ201	AQ201	AQ201	AQ201	AQ201	AQ201	AQ201	AQ201	AQ201	AQ201	AQ201	AQ201
		Cr	Mg	Ba	Ti	B	Al	Na	K	W	Hg	Sc	Tl	S	Ga	Se	Te	
Unit		ppm	%	ppm	%	ppm	%	%	%	ppm	ppm	ppm	ppm	%	ppm	ppm	ppm	ppm
MDL		1	0.01	1	0.001	1	0.01	0.001	0.01	0.1	0.01	0.1	0.05	1	0.5	0.2		
1555918	Soil	25	0.33	79	0.025	1	1.65	0.005	0.04	0.2	0.07	2.2	0.2	<0.05	5	1.4	<0.2	
1555919	Soil	25	0.31	86	0.028	2	1.36	0.004	0.05	0.2	0.04	2.1	0.1	<0.05	6	0.9	<0.2	
1555920	Soil	28	0.33	119	0.029	1	1.80	0.005	0.04	0.2	0.08	2.5	0.2	<0.05	5	1.1	<0.2	
1555921	Soil	28	0.45	159	0.034	1	1.51	0.006	0.06	0.2	0.04	2.9	0.1	<0.05	4	0.9	<0.2	
1555922	Soil	24	0.31	98	0.012	1	1.14	0.006	0.06	0.1	0.08	1.5	0.2	<0.05	4	1.7	<0.2	
1555923	Soil	26	0.34	91	0.018	1	1.31	0.005	0.05	0.2	0.07	1.9	0.2	<0.05	5	1.2	<0.2	
1555924	Soil	24	0.30	117	0.026	2	1.26	0.005	0.05	0.2	0.04	2.0	0.1	<0.05	5	0.7	<0.2	
1555925	Soil	27	0.37	126	0.031	2	1.36	0.005	0.07	0.3	0.06	2.6	0.2	<0.05	4	1.3	<0.2	
1555926	Soil	21	0.33	101	0.026	1	1.21	0.005	0.06	0.2	0.14	2.2	0.2	<0.05	3	1.0	<0.2	
1555927	Soil	25	0.34	120	0.022	1	1.34	0.005	0.06	0.2	0.05	2.3	0.1	<0.05	4	0.7	<0.2	
1555928	Soil	23	0.31	87	0.030	2	1.08	0.005	0.06	0.2	0.04	1.9	0.2	<0.05	5	0.5	<0.2	
1555929	Soil	26	0.34	150	0.027	<1	1.41	0.005	0.05	0.2	0.04	2.6	0.1	<0.05	5	0.7	<0.2	
1555930	Soil	23	0.31	138	0.025	1	1.24	0.005	0.05	0.2	0.04	2.2	0.1	<0.05	4	0.6	<0.2	
1555931	Soil	16	0.20	150	0.009	2	0.82	0.006	0.05	0.1	0.07	0.5	0.1	<0.05	3	0.8	<0.2	
1555932	Soil	23	0.34	200	0.021	1	1.25	0.005	0.06	0.2	0.04	2.0	0.1	<0.05	4	0.5	<0.2	
1555933	Soil	23	0.29	117	0.021	1	1.19	0.005	0.05	0.2	0.05	2.0	0.1	<0.05	4	0.9	<0.2	
1555934	Soil	25	0.29	329	0.014	1	1.29	0.006	0.07	0.1	0.13	1.3	0.2	<0.05	5	0.8	0.2	
1555935	Soil	22	0.27	58	0.025	<1	1.02	0.005	0.05	0.1	0.05	1.7	0.2	<0.05	5	1.1	<0.2	
1555936	Soil	22	0.34	110	0.015	1	1.18	0.005	0.06	0.1	0.06	2.0	0.3	<0.05	4	1.2	<0.2	
1555937	Soil	22	0.34	115	0.015	<1	1.14	0.006	0.06	0.1	0.06	2.0	0.3	<0.05	4	1.1	<0.2	
1555938	Soil	22	0.33	107	0.012	1	1.25	0.007	0.06	<0.1	0.06	1.5	0.2	<0.05	4	0.8	<0.2	
1555939	Soil	21	0.27	95	0.008	1	1.03	0.006	0.04	<0.1	0.05	0.7	0.1	<0.05	3	1.1	<0.2	
1555940	Soil	19	0.32	87	0.014	<1	0.92	0.005	0.04	0.1	0.03	1.1	<0.1	<0.05	3	0.6	<0.2	
1555941	Soil	21	0.35	88	0.015	1	1.10	0.005	0.04	0.1	0.06	1.3	0.1	<0.05	4	0.6	<0.2	
1555942	Soil	18	0.30	83	0.011	1	0.99	0.004	0.04	0.1	0.05	0.8	0.1	<0.05	3	0.6	<0.2	
1555943	Soil	20	0.31	111	0.011	<1	1.11	0.005	0.04	0.1	0.06	0.7	0.1	<0.05	3	<0.5	<0.2	
1555944	Soil	21	0.31	136	0.010	<1	1.16	0.007	0.05	0.1	0.09	0.5	0.2	<0.05	4	1.0	<0.2	
1555945	Soil	27	0.48	158	0.018	1	1.60	0.008	0.05	0.1	0.08	2.3	0.2	<0.05	4	0.9	<0.2	
1555946	Soil	23	0.35	153	0.013	1	1.25	0.008	0.05	0.2	0.07	1.2	0.2	0.06	4	2.2	<0.2	
1555947	Soil	31	0.48	159	0.027	2	1.73	0.010	0.07	0.3	0.09	2.3	0.4	0.06	6	1.6	<0.2	



Bureau Veritas Commodities Canada Ltd.

9050 Shaughnessy St Vancouver BC V6P 6E5 CANADA

PHONE (604) 253-3158

Client: **AM Gold Inc.**
Suite 605 - 369 Terminal Avenue
Vancouver BC V6A 4C4 CANADA

Project: Ice Property
Report Date: October 13, 2015

Page: 3 of 8

Part: 1 of 2

CERTIFICATE OF ANALYSIS

WHI15000148.1

Method Analyte	Unit	MDL	AQ201	AQ201	AQ201	AQ201	AQ201	AQ201	AQ201	AQ201	AQ201	AQ201	AQ201	AQ201	AQ201	AQ201	AQ201	AQ201	AQ201	AQ201	AQ201	AQ201
			Mo	Cu	Pb	Zn	Ag	Ni	Co	Mn	Fe	As	Au	Th	Sr	Cd	Sb	Bi	V	Ca	P	La
			ppm	ppm	ppm	ppm	ppm	ppm	ppm	%	ppm	ppb	ppm	ppm	ppm	ppm	ppm	ppm	%	%	ppm	
			0.1	0.1	0.1	1	0.1	0.1	0.1	1	0.01	0.5	0.5	0.1	1	0.1	0.1	0.1	2	0.01	0.001	1
1555948	Soil		5.2	40.1	53.1	129	0.9	24.6	14.0	658	3.91	202.1	15.1	2.6	22	1.1	28.0	1.5	66	0.10	0.104	21
1555949	Soil		2.1	12.4	26.5	30	0.2	8.4	3.0	115	2.44	99.3	4.6	1.5	9	0.3	6.1	0.6	66	0.07	0.046	14
1555950	Soil		1.8	10.5	22.3	39	<0.1	10.0	4.6	221	2.64	46.2	3.7	2.2	10	0.2	3.4	0.5	58	0.06	0.051	16
1555951	Soil		2.0	20.3	29.8	47	0.2	13.3	5.7	185	2.67	131.9	20.6	2.5	9	0.2	6.2	0.7	51	0.06	0.053	18
1555952	Soil		2.0	20.5	33.9	48	0.1	13.8	5.2	169	2.69	233.9	14.0	0.9	11	0.2	10.1	0.9	50	0.07	0.053	17
1555953	Soil		1.8	29.8	28.1	40	0.1	12.9	4.2	122	2.16	150.7	20.9	0.3	10	0.3	4.1	0.7	41	0.06	0.060	15
1555954	Soil		1.6	16.3	17.1	42	<0.1	13.0	5.1	172	2.83	91.6	19.7	1.7	10	0.2	2.8	0.5	53	0.07	0.045	17
1555955	Soil		1.6	20.5	14.7	59	0.1	14.9	6.7	231	3.04	68.6	13.1	5.3	10	0.2	1.9	0.5	51	0.08	0.035	15
1555956	Soil		1.4	19.2	12.8	29	0.5	8.5	2.3	143	1.94	126.7	10.2	0.4	12	0.2	3.1	0.5	46	0.11	0.067	11
1555957	Soil		1.5	36.6	17.6	57	0.1	18.5	7.4	217	2.93	230.5	28.5	4.5	14	0.3	5.8	0.7	49	0.11	0.063	24
1555958	Soil		1.2	28.3	11.3	49	<0.1	15.9	5.8	159	2.16	129.6	17.3	1.6	11	0.1	3.0	0.3	38	0.12	0.058	17
1555959	Soil		1.2	25.0	12.3	49	<0.1	15.4	6.2	192	2.20	107.7	11.2	1.2	12	0.2	2.4	0.3	44	0.10	0.056	16
1555960	Soil		1.4	29.7	14.0	47	<0.1	15.7	6.1	181	2.10	175.7	21.9	1.6	14	0.2	4.4	0.4	39	0.12	0.053	21
1555961	Soil		1.6	19.6	14.4	49	0.2	12.6	4.6	157	1.91	137.0	20.6	0.6	17	0.1	4.2	0.4	37	0.16	0.065	14
1555962	Soil		2.8	78.1	40.4	72	0.7	16.4	6.6	200	2.47	366.5	111.6	1.6	25	0.4	9.4	1.8	41	0.14	0.071	25
1555963	Soil		1.8	39.7	20.2	66	0.1	26.8	10.4	265	3.28	131.1	3.1	3.3	29	0.3	2.7	2.0	72	0.18	0.065	16
1555964	Soil		1.9	48.0	22.5	62	<0.1	28.2	13.5	318	3.31	143.5	6.0	4.1	32	0.2	3.6	2.4	65	0.11	0.047	14
1555965	Soil		3.2	39.5	46.5	65	0.2	21.0	10.4	251	3.52	243.3	4.1	3.2	44	0.4	5.2	3.2	74	0.08	0.066	16
1555966	Soil		1.7	33.7	15.6	52	0.2	20.9	9.9	225	3.05	72.0	2.1	1.8	26	0.3	2.4	1.9	74	0.10	0.058	14
1555967	Soil		2.2	43.1	18.5	73	0.2	24.6	15.5	356	3.28	70.3	3.1	2.3	26	0.3	2.4	2.1	71	0.09	0.058	13
1555968	Soil		1.4	32.2	14.6	55	0.2	19.2	9.9	231	3.31	110.4	4.5	2.3	26	0.5	2.6	12.1	68	0.09	0.053	12
1555969	Soil		1.7	40.3	85.3	166	0.1	23.2	11.4	281	4.32	370.4	3.7	4.6	30	0.9	5.4	2.4	66	0.07	0.059	16
1555970	Soil		1.2	21.3	12.7	53	<0.1	18.1	9.3	247	2.92	31.3	2.2	2.1	22	0.1	1.6	0.5	60	0.10	0.049	16
1555971	Soil		1.8	32.7	33.7	123	0.2	26.8	11.9	286	3.34	109.1	3.3	1.9	42	0.8	3.4	1.2	55	0.14	0.080	16
1555972	Soil		1.8	25.0	12.3	62	<0.1	17.6	9.6	295	3.18	100.6	2.1	1.6	38	0.2	2.0	1.7	57	0.10	0.076	12
1555973	Soil		1.8	39.1	11.9	64	0.1	21.7	13.7	411	3.33	179.1	13.5	1.8	33	0.2	1.5	2.6	61	0.16	0.082	18
1555974	Soil		1.6	27.7	12.9	67	<0.1	25.5	9.5	208	3.17	49.9	7.1	4.0	31	0.3	2.0	1.0	73	0.14	0.070	16
1555975	Soil		1.8	35.4	12.1	52	<0.1	22.1	8.8	186	3.41	113.4	26.5	2.5	44	0.4	2.6	1.7	58	0.13	0.061	17
1555976	Soil		1.3	26.1	12.6	57	<0.1	20.4	9.0	267	3.03	56.3	9.9	2.9	25	0.3	1.8	0.8	60	0.15	0.064	18
1555977	Soil		1.3	19.1	12.5	54	<0.1	17.9	9.7	284	2.75	38.9	4.3	1.2	21	0.2	1.3	0.6	58	0.10	0.049	16



Bureau Veritas Commodities Canada Ltd.

9050 Shaughnessy St Vancouver BC V6P 6E5 CANADA

PHONE (604) 253-3158

Client: **AM Gold Inc.**
Suite 605 - 369 Terminal Avenue
Vancouver BC V6A 4C4 CANADA

Project: Ice Property
Report Date: October 13, 2015

Page: 3 of 8

Part: 2 of 2

CERTIFICATE OF ANALYSIS

WHI15000148.1

Method	Analyte	AQ201	AQ201	AQ201	AQ201	AQ201	AQ201	AQ201	AQ201	AQ201	AQ201	AQ201	AQ201	AQ201	AQ201	AQ201	AQ201
		Cr	Mg	Ba	Ti	B	Al	Na	K	W	Hg	Sc	Tl	S	Ga	Se	Te
Unit		ppm	%	ppm	%	ppm	%	%	%	ppm	ppm	ppm	ppm	%	ppm	ppm	ppm
MDL		1	0.01	1	0.001	1	0.01	0.001	0.01	0.1	0.01	0.1	0.05	1	0.5	0.2	
1555948	Soil	29	0.47	150	0.033	1	1.68	0.008	0.07	0.2	0.08	2.8	0.4	<0.05	5	1.5	<0.2
1555949	Soil	19	0.19	76	0.044	1	1.01	0.005	0.04	0.2	0.04	1.6	0.2	<0.05	7	0.7	<0.2
1555950	Soil	24	0.26	72	0.043	1	1.09	0.005	0.04	0.2	0.05	2.0	0.1	<0.05	6	0.7	<0.2
1555951	Soil	24	0.26	120	0.030	<1	1.33	0.005	0.04	0.2	0.06	2.2	0.2	<0.05	5	<0.5	<0.2
1555952	Soil	24	0.31	80	0.025	1	1.23	0.005	0.05	0.3	0.07	1.6	0.2	<0.05	5	0.8	<0.2
1555953	Soil	24	0.27	93	0.018	1	1.17	0.007	0.05	0.5	0.06	1.0	0.2	<0.05	5	0.6	<0.2
1555954	Soil	25	0.31	95	0.027	1	1.40	0.005	0.04	0.3	0.03	1.9	0.2	<0.05	5	0.6	<0.2
1555955	Soil	27	0.37	102	0.029	1	1.90	0.006	0.04	0.3	0.06	2.6	0.2	<0.05	5	<0.5	<0.2
1555956	Soil	14	0.12	83	0.020	1	0.71	0.007	0.04	0.3	0.07	0.8	0.2	<0.05	4	<0.5	<0.2
1555957	Soil	25	0.37	158	0.028	2	1.57	0.006	0.05	0.4	0.04	2.8	0.2	<0.05	5	0.6	<0.2
1555958	Soil	22	0.36	131	0.022	<1	1.33	0.005	0.04	0.2	0.03	2.2	0.1	<0.05	4	0.6	<0.2
1555959	Soil	22	0.33	131	0.023	<1	1.30	0.005	0.04	0.2	0.04	1.9	0.1	<0.05	4	0.7	<0.2
1555960	Soil	23	0.33	123	0.025	1	1.15	0.006	0.04	0.2	0.03	1.9	0.1	<0.05	4	<0.5	<0.2
1555961	Soil	20	0.33	180	0.018	1	1.06	0.006	0.04	0.2	0.03	1.4	0.1	<0.05	4	0.8	<0.2
1555962	Soil	23	0.34	209	0.024	2	1.37	0.007	0.06	0.5	0.11	2.2	0.4	<0.05	5	0.8	<0.2
1555963	Soil	36	0.82	279	0.089	2	2.39	0.014	0.14	0.2	0.04	5.4	0.5	<0.05	7	<0.5	<0.2
1555964	Soil	31	0.77	264	0.092	2	2.24	0.013	0.13	0.2	0.03	5.0	0.6	<0.05	7	0.5	<0.2
1555965	Soil	28	0.56	221	0.066	<1	1.81	0.012	0.11	0.2	0.06	3.8	0.6	<0.05	7	0.8	<0.2
1555966	Soil	30	0.65	209	0.074	1	2.06	0.009	0.12	0.1	0.02	4.2	0.5	<0.05	8	0.6	<0.2
1555967	Soil	30	0.60	165	0.071	2	1.91	0.012	0.10	0.2	0.02	3.8	0.4	<0.05	7	<0.5	<0.2
1555968	Soil	30	0.62	201	0.086	1	2.11	0.012	0.15	0.1	0.03	4.2	0.6	<0.05	8	<0.5	<0.2
1555969	Soil	34	0.80	251	0.072	2	2.45	0.011	0.13	0.1	0.03	4.8	0.6	0.08	7	0.8	<0.2
1555970	Soil	28	0.54	246	0.062	2	1.89	0.010	0.09	0.2	0.02	3.9	0.2	<0.05	6	<0.5	<0.2
1555971	Soil	28	0.67	207	0.062	2	2.28	0.019	0.15	0.2	0.04	3.7	0.2	0.11	6	<0.5	<0.2
1555972	Soil	29	0.62	194	0.070	1	2.35	0.019	0.14	0.1	0.04	3.8	0.3	0.10	7	0.8	<0.2
1555973	Soil	31	0.66	197	0.064	2	2.43	0.014	0.12	0.3	0.03	4.1	0.3	0.09	7	0.5	<0.2
1555974	Soil	33	0.72	277	0.114	1	1.87	0.015	0.23	0.3	0.02	4.9	0.3	<0.05	8	<0.5	<0.2
1555975	Soil	28	0.56	240	0.077	<1	2.24	0.018	0.14	0.5	0.03	4.0	0.3	0.08	7	0.7	<0.2
1555976	Soil	30	0.54	220	0.069	1	1.82	0.009	0.13	0.6	0.02	3.8	0.3	<0.05	6	0.6	<0.2
1555977	Soil	29	0.50	189	0.051	1	1.73	0.008	0.09	0.2	0.02	2.8	0.3	<0.05	6	<0.5	<0.2



Bureau Veritas Commodities Canada Ltd.

9050 Shaughnessy St Vancouver BC V6P 6E5 CANADA

PHONE (604) 253-3158

Client: **AM Gold Inc.**
Suite 605 - 369 Terminal Avenue
Vancouver BC V6A 4C4 CANADA

Project: Ice Property
Report Date: October 13, 2015

Page: 4 of 8

Part: 1 of 2

CERTIFICATE OF ANALYSIS

WHI15000148.1

Method Analyte	Unit	MDL	AQ201	AQ201	AQ201	AQ201	AQ201	AQ201	AQ201	AQ201	AQ201	AQ201	AQ201	AQ201	AQ201	AQ201	AQ201	AQ201	AQ201	AQ201	AQ201	
			Mo	Cu	Pb	Zn	Ag	Ni	Co	Mn	Fe	As	Au	Th	Sr	Cd	Sb	Bi	V	Ca	P	La
			ppm	ppm	ppm	ppm	ppm	ppm	ppm	%	ppm	ppb	ppm	ppm	ppm	ppm	ppm	ppm	%	%	ppm	
			0.1	0.1	0.1	1	0.1	0.1	0.1	1	0.01	0.5	0.5	0.1	1	0.1	0.1	0.1	2	0.01	0.001	1
1555978	Soil		1.7	24.1	11.0	54	0.1	19.0	8.6	223	2.90	39.8	2.1	0.8	35	0.2	1.8	1.1	61	0.09	0.068	15
1555979	Soil		1.5	25.2	14.0	67	0.1	20.5	11.2	374	2.95	52.5	2.0	1.3	33	0.3	1.3	1.3	62	0.12	0.066	14
1555980	Soil		1.8	34.1	12.5	79	<0.1	27.0	14.2	493	3.95	47.5	5.5	3.1	37	0.2	1.5	1.4	93	0.11	0.075	17
1555981	Soil		1.5	37.1	13.5	76	<0.1	26.3	16.4	440	3.31	52.1	2.6	2.2	36	0.4	1.2	0.8	77	0.16	0.073	16
1555982	Soil		1.7	14.5	11.2	38	0.1	12.1	5.3	164	2.88	25.7	3.3	3.1	14	0.1	1.1	0.7	81	0.08	0.037	16
1555983	Soil		1.7	19.2	12.8	29	0.1	13.7	5.7	136	3.02	36.8	3.5	2.2	38	0.1	1.5	0.7	86	0.17	0.052	13
1555984	Soil		2.0	34.6	16.8	38	0.2	13.9	6.3	177	2.59	148.6	14.3	0.7	56	<0.1	1.9	1.5	58	0.22	0.106	12
1555985	Soil		2.6	75.9	13.5	53	0.3	20.6	8.8	192	3.31	105.1	7.8	1.5	68	0.1	1.4	1.7	71	0.24	0.115	11
1555986	Soil		3.7	37.2	95.7	50	0.3	28.3	9.8	232	3.07	64.2	6.7	1.3	60	0.2	1.7	1.0	63	0.18	0.104	13
1555987	Soil		1.5	26.2	12.7	64	0.1	19.9	9.3	213	3.05	36.1	4.1	2.5	31	0.2	1.4	0.9	72	0.11	0.075	13
1555988	Soil		2.8	48.8	23.3	66	0.3	24.8	15.8	318	3.32	95.6	19.4	2.2	68	0.3	2.6	1.2	78	0.17	0.097	15
1555989	Soil		2.9	96.4	11.8	57	0.4	29.8	13.0	258	3.37	348.8	125.2	2.4	74	0.4	2.9	2.3	73	0.26	0.115	15
1555990	Soil		2.0	73.6	10.6	57	0.3	24.6	26.2	611	3.09	157.0	42.1	2.4	83	0.2	2.9	2.3	71	0.32	0.097	16
1555991	Soil		2.9	71.4	18.0	50	0.4	23.4	9.0	273	2.61	133.7	46.0	1.5	68	0.3	2.2	2.8	67	0.26	0.101	16
1555992	Soil		2.4	68.9	10.6	47	0.4	19.4	7.0	222	2.27	85.5	25.0	1.4	50	0.3	1.8	1.6	57	0.27	0.104	15
1555993	Soil		4.0	128.6	26.5	64	0.5	27.9	10.2	393	3.32	256.2	40.6	2.3	52	0.4	5.3	2.9	78	0.24	0.129	17
1555994	Soil		2.7	63.9	27.5	32	0.4	19.2	7.5	177	1.78	91.5	112.0	0.8	35	0.5	1.8	1.5	39	0.19	0.097	10
1555995	Soil		0.6	16.1	12.0	41	<0.1	28.2	7.1	294	1.93	5.6	1.8	3.1	25	0.6	0.3	0.1	49	1.56	0.039	14
1555996	Soil		4.3	251.7	18.4	42	0.5	24.9	6.5	151	3.52	390.5	82.6	1.5	42	0.2	6.5	3.2	81	0.16	0.130	16
1555997	Soil		9.7	311.3	78.5	104	0.5	102.0	59.3	2859	1.62	340.6	136.4	0.5	73	5.9	5.2	1.3	36	1.12	0.114	25
1555998	Soil		6.3	278.8	39.1	61	0.8	31.6	8.1	259	4.24	588.2	65.8	1.6	32	0.3	5.7	9.1	100	0.18	0.157	16
1555999	Soil		10.9	340.1	29.3	40	1.0	30.1	3.5	168	5.97	590.1	46.0	2.1	58	0.2	7.4	14.3	112	0.35	0.249	19
1556001	Soil		20.3	504.5	108.7	110	1.1	112.3	32.6	984	10.14	2785.2	197.8	4.1	118	1.5	18.5	67.7	180	0.53	0.433	45
1556002	Soil		17.7	258.8	57.3	59	0.7	17.3	6.5	457	14.27	1261.3	114.6	10.5	183	0.2	11.2	39.1	190	0.52	0.570	28
1556003	Soil		4.8	231.6	30.5	63	0.5	29.9	12.3	420	5.59	1248.9	112.4	3.0	88	0.4	5.6	10.0	64	0.36	0.134	17
1556004	Soil		3.4	30.1	22.1	34	0.2	11.0	3.4	134	2.54	372.5	13.2	1.4	10	0.2	1.9	6.6	87	0.08	0.063	12
1556005	Soil		1.8	19.3	15.0	35	0.1	13.2	4.9	146	2.30	48.8	3.4	1.5	16	0.1	1.5	2.8	63	0.11	0.044	10
1556006	Soil		2.5	75.8	39.6	39	0.2	18.9	6.0	204	3.19	76.6	8.8	1.0	73	0.2	2.2	1.1	75	0.16	0.099	11
1556007	Soil		1.7	11.2	12.0	27	<0.1	9.1	3.7	119	2.12	14.3	3.3	1.6	12	0.1	1.1	0.4	75	0.07	0.031	12
1556008	Soil		1.9	21.1	15.7	42	0.2	16.4	7.4	193	3.14	143.7	4.1	1.6	19	0.1	3.8	1.4	58	0.09	0.062	12



Bureau Veritas Commodities Canada Ltd.

9050 Shaughnessy St Vancouver BC V6P 6E5 CANADA

PHONE (604) 253-3158

Client: **AM Gold Inc.**
Suite 605 - 369 Terminal Avenue
Vancouver BC V6A 4C4 CANADA

Project: Ice Property
Report Date: October 13, 2015

Page: 4 of 8

Part: 2 of 2

CERTIFICATE OF ANALYSIS

WHI15000148.1

Method	Analyte	AQ201	AQ201	AQ201	AQ201	AQ201	AQ201	AQ201	AQ201	AQ201	AQ201	AQ201	AQ201	AQ201	AQ201	AQ201	AQ201	AQ201
		Cr	Mg	Ba	Ti	B	Al	Na	K	W	Hg	Sc	Tl	S	Ga	Se	Te	
Unit		ppm	%	ppm	%	ppm	%	%	%	ppm	ppm	ppm	ppm	%	ppm	ppm	ppm	ppm
MDL		1	0.01	1	0.001	1	0.01	0.001	0.01	0.1	0.01	0.1	0.05	1	0.5	0.2		
1555978	Soil	31	0.61	246	0.063	<1	1.92	0.011	0.15	0.2	0.04	3.2	0.3	0.06	7	<0.5	<0.2	
1555979	Soil	29	0.61	234	0.073	1	2.26	0.012	0.16	0.2	0.04	3.7	0.3	0.08	7	0.5	<0.2	
1555980	Soil	42	1.02	398	0.136	1	3.40	0.011	0.29	0.2	0.02	7.0	0.5	<0.05	11	0.5	<0.2	
1555981	Soil	37	0.87	328	0.100	1	3.21	0.014	0.21	0.2	0.04	5.8	0.4	0.05	9	<0.5	<0.2	
1555982	Soil	29	0.44	164	0.102	1	1.90	0.009	0.08	0.2	0.03	4.1	0.3	<0.05	10	<0.5	<0.2	
1555983	Soil	29	0.52	324	0.098	1	2.21	0.012	0.20	0.2	0.06	4.7	0.3	0.06	9	0.8	<0.2	
1555984	Soil	23	0.40	221	0.061	1	2.05	0.026	0.18	0.2	0.08	3.1	0.3	0.17	6	0.8	<0.2	
1555985	Soil	28	0.63	280	0.094	2	3.04	0.037	0.25	0.3	0.06	5.2	0.3	0.36	8	1.3	<0.2	
1555986	Soil	44	0.54	286	0.083	3	2.14	0.023	0.23	0.3	0.07	3.9	0.3	0.18	7	0.7	<0.2	
1555987	Soil	28	0.53	235	0.106	2	2.52	0.013	0.16	0.4	0.07	4.6	0.2	0.07	8	<0.5	<0.2	
1555988	Soil	32	0.76	300	0.086	1	2.50	0.023	0.29	0.5	0.05	4.6	0.3	0.15	8	1.8	<0.2	
1555989	Soil	30	0.76	284	0.087	2	2.72	0.019	0.28	0.8	0.08	4.4	0.4	0.16	8	2.1	<0.2	
1555990	Soil	32	0.83	331	0.098	2	2.53	0.015	0.36	1.3	0.06	4.3	0.4	0.10	7	1.5	<0.2	
1555991	Soil	32	0.71	269	0.087	1	2.38	0.013	0.23	1.2	0.08	3.3	0.3	0.11	8	2.0	<0.2	
1555992	Soil	28	0.59	242	0.074	1	2.26	0.012	0.19	0.6	0.08	2.9	0.3	0.08	7	1.3	<0.2	
1555993	Soil	35	0.65	300	0.074	2	2.47	0.014	0.19	1.1	0.07	3.7	0.3	0.10	7	1.8	<0.2	
1555994	Soil	30	0.51	181	0.067	3	1.53	0.026	0.25	0.5	0.09	2.1	0.4	0.14	5	1.8	<0.2	
1555995	Soil	45	0.47	295	0.076	3	1.29	0.017	0.06	0.2	0.04	4.0	0.1	<0.05	4	<0.5	<0.2	
1555996	Soil	26	0.46	278	0.061	2	2.10	0.017	0.12	1.5	0.07	3.0	0.3	0.16	6	3.7	0.3	
1555997	Soil	69	0.33	335	0.030	6	1.10	0.016	0.16	0.6	0.10	1.6	0.5	0.14	3	1.2	<0.2	
1555998	Soil	36	0.70	235	0.072	3	2.71	0.018	0.18	1.8	0.10	3.8	0.7	0.16	8	2.5	0.5	
1555999	Soil	34	0.54	274	0.046	2	2.34	0.018	0.17	2.1	0.07	3.0	0.5	0.36	7	5.1	0.6	
1556001	Soil	71	0.64	368	0.038	3	2.76	0.081	0.33	6.0	0.11	3.8	0.9	0.75	7	10.6	4.4	
1556002	Soil	50	0.86	144	0.083	1	2.64	0.134	0.39	7.2	0.05	5.7	1.3	1.01	12	18.4	2.8	
1556003	Soil	30	0.73	312	0.065	2	2.62	0.013	0.18	6.4	0.09	3.7	0.6	0.14	8	4.3	0.6	
1556004	Soil	27	0.42	79	0.085	3	1.46	0.008	0.07	1.1	0.09	2.1	0.3	0.06	9	1.1	0.3	
1556005	Soil	22	0.32	151	0.053	1	1.35	0.006	0.04	0.7	0.06	2.1	0.2	0.05	6	0.6	<0.2	
1556006	Soil	35	0.59	201	0.067	2	2.30	0.016	0.25	0.2	0.07	3.6	0.4	0.14	7	1.2	<0.2	
1556007	Soil	21	0.25	127	0.062	<1	1.16	0.005	0.07	0.2	0.05	2.4	0.2	<0.05	8	<0.5	<0.2	
1556008	Soil	28	0.46	142	0.056	2	1.87	0.010	0.09	1.1	0.07	3.3	0.3	0.07	6	0.7	<0.2	



Bureau Veritas Commodities Canada Ltd.

9050 Shaughnessy St Vancouver BC V6P 6E5 CANADA

PHONE (604) 253-3158

Client: **AM Gold Inc.**
Suite 605 - 369 Terminal Avenue
Vancouver BC V6A 4C4 CANADA

Project: Ice Property
Report Date: October 13, 2015

Page: 5 of 8

Part: 1 of 2

CERTIFICATE OF ANALYSIS

WHI15000148.1

Method	Analyte	AQ201	AQ201	AQ201	AQ201	AQ201	AQ201	AQ201	AQ201	AQ201	AQ201	AQ201	AQ201	AQ201	AQ201	AQ201	AQ201	AQ201	AQ201	AQ201	AQ201
		Mo	Cu	Pb	Zn	Ag	Ni	Co	Mn	Fe	As	Au	Th	Sr	Cd	Sb	Bi	V	Ca	P	La
Unit		ppm	ppm	ppm	ppm	ppm	ppm	ppm	ppm	%	ppm	ppb	ppm	ppm	ppm	ppm	ppm	%	%	ppm	
MDL		0.1	0.1	0.1	1	0.1	0.1	0.1	1	0.01	0.5	0.5	0.1	1	0.1	0.1	2	0.01	0.001	1	
1556009	Soil	1.9	27.9	95.9	58	0.2	21.0	8.8	265	3.18	54.0	3.8	1.2	30	0.2	2.8	0.8	61	0.13	0.064	13
1556010	Soil	5.2	28.9	86.6	38	0.3	33.5	8.4	222	3.22	32.9	3.0	1.4	35	0.2	4.5	1.0	80	0.16	0.098	10
1556011	Soil	2.5	43.5	38.0	41	0.2	17.8	6.2	130	3.10	243.5	13.7	1.1	40	0.2	3.9	2.3	61	0.13	0.065	13
1556012	Soil	2.1	36.6	48.0	50	0.2	19.0	9.3	276	3.05	122.8	7.0	1.6	21	0.2	2.5	1.3	67	0.12	0.075	10
1556013	Soil	2.1	40.2	25.0	48	0.3	18.5	9.3	255	2.38	91.3	7.7	1.4	22	0.2	3.3	1.5	55	0.16	0.083	13
1556014	Soil	2.9	56.1	19.4	73	0.4	25.7	14.3	661	3.01	113.8	8.1	3.0	30	0.3	4.7	4.3	79	0.23	0.096	14
1556015	Soil	2.2	44.4	15.3	71	0.3	23.6	13.3	562	2.63	79.2	7.3	2.5	22	0.2	2.9	2.2	63	0.20	0.082	14
1556016	Soil	2.4	26.7	17.5	52	0.2	16.2	5.9	209	2.53	70.3	7.7	1.2	16	0.3	1.9	1.5	58	0.12	0.074	14
1556017	Soil	2.8	52.0	37.9	80	0.2	24.2	15.9	591	3.26	148.6	16.0	1.0	23	0.5	5.8	1.4	48	0.15	0.100	17
1556018	Soil	2.0	27.0	26.5	48	0.3	15.1	10.8	443	2.44	82.8	17.8	1.2	26	0.1	7.6	1.0	62	0.17	0.066	14
1556019	Soil	1.4	21.3	13.6	51	0.2	16.1	7.2	189	2.22	22.9	5.3	0.5	27	0.2	1.9	0.5	44	0.18	0.080	14
1556020	Soil	1.3	12.6	10.6	50	0.4	14.0	6.0	204	2.04	20.7	2.5	0.7	31	0.2	1.6	0.5	42	0.21	0.064	13
1556021	Soil	0.9	10.9	11.7	47	0.3	13.2	4.7	127	1.49	4.7	3.4	0.6	21	0.1	0.7	0.3	32	0.15	0.087	13
1556022	Soil	1.2	16.2	13.7	62	0.4	17.2	14.3	755	2.06	8.8	2.8	1.1	33	0.2	0.8	0.3	38	0.21	0.100	18
1556023	Soil	1.2	9.7	15.9	31	<0.1	8.9	4.1	141	1.81	9.8	7.3	2.5	12	0.2	0.6	0.3	47	0.07	0.041	17
1556024	Soil	3.9	23.5	38.2	52	0.4	23.4	11.7	266	3.30	13.4	3.6	0.4	37	0.3	2.9	0.2	44	0.05	0.112	25
1556025	Soil	1.0	7.7	15.9	28	<0.1	8.2	3.0	131	1.32	8.7	3.2	0.1	10	<0.1	0.6	0.2	35	0.08	0.041	11
1556026	Soil	1.1	14.0	12.5	51	<0.1	14.6	5.9	179	2.27	12.2	1.7	0.9	12	0.1	0.9	0.2	43	0.08	0.044	16
1556027	Soil	0.7	8.5	11.8	32	<0.1	9.3	3.7	102	1.45	7.3	1.8	0.1	10	<0.1	0.5	0.2	35	0.08	0.040	13
1556028	Soil	1.7	15.6	12.8	39	0.1	13.7	5.1	137	3.01	37.1	3.8	2.5	17	0.2	1.7	0.7	106	0.08	0.039	11
1556029	Soil	1.8	46.6	17.6	74	0.2	30.8	16.9	344	4.30	109.1	7.6	2.4	59	0.3	3.0	0.9	93	0.24	0.089	20
1556030	Soil	2.0	30.4	18.5	50	0.3	22.2	9.6	227	2.91	27.0	6.3	1.2	37	0.6	2.9	0.8	56	0.10	0.132	15
1556031	Soil	1.2	23.1	10.4	44	0.1	18.9	8.3	203	2.87	34.6	2.4	0.9	37	0.3	2.2	0.5	56	0.15	0.063	13
1556032	Soil	1.7	39.8	15.6	67	0.2	37.8	23.2	330	3.75	70.2	3.5	3.8	97	0.4	4.3	1.9	56	0.24	0.094	15
1556033	Soil	1.7	30.8	10.9	51	0.3	26.2	9.4	190	2.72	50.2	1.9	0.4	71	0.4	3.2	1.3	59	0.21	0.061	13
1556034	Soil	1.4	24.0	18.6	63	0.1	22.1	11.0	299	3.00	73.9	4.9	3.4	31	0.3	2.6	1.3	58	0.14	0.061	16
1556035	Soil	1.3	25.8	18.0	66	<0.1	23.1	12.3	331	3.16	78.2	2.6	3.3	32	0.3	2.7	1.3	60	0.15	0.066	17
1556036	Soil	1.7	28.6	63.2	129	0.2	23.1	13.1	374	3.54	210.0	10.9	4.5	30	1.2	6.1	5.3	61	0.14	0.076	18
1556037	Soil	1.3	26.0	21.5	67	<0.1	22.0	12.4	283	2.90	55.1	4.2	4.3	19	0.3	2.7	0.8	51	0.11	0.064	16
1556038	Soil	1.6	30.1	24.1	82	0.1	24.3	12.9	268	4.15	342.9	3.0	4.7	43	0.5	5.5	1.9	65	0.10	0.067	17



Bureau Veritas Commodities Canada Ltd.

9050 Shaughnessy St Vancouver BC V6P 6E5 CANADA

PHONE (604) 253-3158

Client: **AM Gold Inc.**
Suite 605 - 369 Terminal Avenue
Vancouver BC V6A 4C4 CANADA

Project: Ice Property
Report Date: October 13, 2015

Page: 5 of 8

Part: 2 of 2

CERTIFICATE OF ANALYSIS

WHI15000148.1

Method	Analyte	AQ201	AQ201	AQ201	AQ201	AQ201	AQ201	AQ201	AQ201	AQ201	AQ201	AQ201	AQ201	AQ201	AQ201	AQ201	AQ201	AQ201
		Cr	Mg	Ba	Ti	B	Al	Na	K	W	Hg	Sc	Tl	S	Ga	Se	Te	
Unit		ppm	%	ppm	%	ppm	%	%	%	ppm	ppm	ppm	ppm	%	ppm	ppm	ppm	ppm
MDL		1	0.01	1	0.001	1	0.01	0.001	0.01	0.1	0.01	0.1	0.01	0.1	0.05	1	0.5	0.2
1556009	Soil	35	0.50	157	0.050	2	2.04	0.011	0.09	0.3	0.04	2.8	0.3	0.05	7	<0.5	<0.2	
1556010	Soil	60	0.71	261	0.115	3	2.21	0.022	0.35	0.2	0.08	4.4	0.5	0.14	8	0.8	<0.2	
1556011	Soil	26	0.39	187	0.057	2	1.60	0.012	0.09	0.8	0.07	2.5	0.2	0.09	6	0.9	<0.2	
1556012	Soil	31	0.54	194	0.078	2	2.35	0.010	0.15	0.3	0.07	3.4	0.3	0.07	7	0.8	<0.2	
1556013	Soil	28	0.57	145	0.059	2	2.04	0.011	0.10	0.5	0.05	2.6	0.5	0.05	7	0.7	<0.2	
1556014	Soil	35	1.01	167	0.084	1	2.64	0.012	0.16	0.9	0.05	3.6	0.5	0.06	9	0.7	<0.2	
1556015	Soil	31	0.78	158	0.070	2	2.23	0.010	0.09	0.5	0.06	3.2	0.3	0.05	7	0.7	<0.2	
1556016	Soil	27	0.49	113	0.049	1	1.65	0.007	0.06	0.4	0.07	2.1	0.3	<0.05	6	0.6	<0.2	
1556017	Soil	26	0.53	178	0.031	2	1.51	0.010	0.10	0.4	0.05	2.1	0.2	<0.05	5	0.8	<0.2	
1556018	Soil	29	0.59	196	0.067	1	1.32	0.009	0.17	0.3	0.04	2.9	0.3	<0.05	6	0.6	<0.2	
1556019	Soil	24	0.49	148	0.032	1	1.42	0.007	0.07	0.2	0.05	2.0	0.2	<0.05	5	<0.5	<0.2	
1556020	Soil	23	0.49	186	0.035	1	1.22	0.009	0.06	0.2	0.03	2.0	0.2	<0.05	5	<0.5	<0.2	
1556021	Soil	23	0.41	199	0.018	<1	1.20	0.007	0.05	0.2	0.06	1.9	0.1	<0.05	4	<0.5	<0.2	
1556022	Soil	23	0.37	206	0.019	1	1.18	0.009	0.05	0.4	0.09	2.6	0.1	<0.05	4	<0.5	<0.2	
1556023	Soil	18	0.19	95	0.026	<1	1.06	0.006	0.04	0.2	0.03	1.8	0.1	<0.05	5	<0.5	<0.2	
1556024	Soil	28	0.16	156	0.011	3	0.95	0.008	0.09	0.1	0.05	1.4	0.2	0.07	4	0.6	<0.2	
1556025	Soil	15	0.15	58	0.013	2	0.68	0.004	0.04	0.2	0.05	0.5	<0.1	<0.05	4	<0.5	<0.2	
1556026	Soil	25	0.35	225	0.021	<1	1.28	0.007	0.04	0.2	0.05	2.1	0.1	<0.05	4	<0.5	<0.2	
1556027	Soil	20	0.24	112	0.011	1	1.07	0.004	0.03	<0.1	0.05	0.5	0.1	<0.05	4	<0.5	<0.2	
1556028	Soil	27	0.44	198	0.112	2	1.73	0.006	0.14	0.2	0.05	3.9	0.3	<0.05	9	<0.5	<0.2	
1556029	Soil	43	1.02	472	0.101	1	3.21	0.012	0.39	0.2	0.04	6.2	0.5	<0.05	9	0.7	<0.2	
1556030	Soil	25	0.27	255	0.052	2	1.46	0.013	0.13	0.2	0.04	3.0	0.2	<0.05	5	0.7	<0.2	
1556031	Soil	25	0.43	200	0.054	2	1.63	0.010	0.12	0.2	0.07	2.4	0.3	<0.05	6	<0.5	<0.2	
1556032	Soil	31	0.60	285	0.078	2	2.20	0.017	0.22	0.2	0.04	4.1	0.4	0.09	5	0.8	<0.2	
1556033	Soil	29	0.55	226	0.055	3	1.57	0.013	0.18	0.1	0.05	2.3	0.4	<0.05	6	<0.5	<0.2	
1556034	Soil	30	0.57	222	0.060	2	1.83	0.010	0.11	0.2	0.04	3.8	0.3	<0.05	6	<0.5	<0.2	
1556035	Soil	31	0.57	253	0.061	2	1.94	0.010	0.11	0.2	0.04	4.1	0.3	<0.05	6	<0.5	<0.2	
1556036	Soil	33	0.56	278	0.049	1	1.93	0.008	0.10	0.2	0.05	4.9	0.3	<0.05	6	<0.5	<0.2	
1556037	Soil	28	0.53	208	0.051	1	1.77	0.008	0.09	0.2	0.04	4.2	0.2	<0.05	5	0.6	<0.2	
1556038	Soil	34	0.72	271	0.076	2	2.60	0.014	0.17	0.2	0.03	5.2	0.4	<0.05	8	<0.5	<0.2	



Bureau Veritas Commodities Canada Ltd.

9050 Shaughnessy St Vancouver BC V6P 6E5 CANADA

PHONE (604) 253-3158

Client: **AM Gold Inc.**
Suite 605 - 369 Terminal Avenue
Vancouver BC V6A 4C4 CANADA

Project: Ice Property
Report Date: October 13, 2015

Page: 6 of 8

Part: 1 of 2

CERTIFICATE OF ANALYSIS

WHI15000148.1

Method Analyte	Unit	MDL	AQ201	AQ201	AQ201	AQ201	AQ201	AQ201	AQ201	AQ201	AQ201	AQ201	AQ201	AQ201	AQ201	AQ201	AQ201	AQ201	AQ201	AQ201	AQ201	
			Mo	Cu	Pb	Zn	Ag	Ni	Co	Mn	Fe	As	Au	Th	Sr	Cd	Sb	Bi	V	Ca	P	La
			ppm	ppm	ppm	ppm	ppm	ppm	ppm	%	ppm	ppb	ppm	ppm	ppm	ppm	ppm	ppm	%	%	ppm	
			0.1	0.1	0.1	1	0.1	0.1	0.1	1	0.01	0.5	0.5	0.1	1	0.1	0.1	0.1	2	0.01	0.001	1
1556039	Soil		1.4	24.3	41.7	81	0.2	19.1	7.8	185	3.23	169.9	2.0	1.9	30	0.5	8.4	1.5	54	0.10	0.067	15
1556040	Soil		1.5	14.0	13.1	51	<0.1	15.8	6.5	240	2.90	56.1	1.6	1.3	15	0.3	2.0	1.0	66	0.07	0.047	13
1556041	Soil		1.8	13.8	15.9	64	0.1	13.3	5.7	234	3.10	65.4	0.9	2.9	16	0.4	2.2	1.0	74	0.07	0.053	13
1556042	Soil		1.7	24.3	13.1	77	0.1	24.2	17.1	434	3.21	82.2	2.5	1.3	42	0.3	2.1	1.3	69	0.19	0.071	16
1556043	Soil		1.3	36.4	12.8	64	<0.1	19.7	11.5	319	3.05	179.3	7.2	0.5	34	0.7	1.9	2.3	63	0.10	0.073	18
1556044	Soil		1.3	16.6	20.6	61	<0.1	16.7	9.4	298	2.80	29.5	1.7	3.7	17	0.5	1.8	0.5	49	0.08	0.052	16
1556045	Soil		1.1	12.4	12.5	33	<0.1	9.3	3.4	99	1.67	23.8	0.6	0.5	13	0.1	1.4	0.6	38	0.06	0.055	15
1556046	Soil		1.3	18.4	13.8	64	<0.1	18.8	6.7	203	2.60	40.1	1.2	1.6	17	0.2	2.2	0.7	49	0.11	0.053	15
1556047	Soil		1.4	13.4	12.7	38	<0.1	9.8	4.5	154	2.15	52.0	0.6	0.2	16	0.2	1.8	0.8	48	0.07	0.056	14
1556048	Soil		1.2	13.7	13.6	43	<0.1	12.0	4.5	120	2.31	102.4	2.5	0.2	14	0.1	1.7	1.1	50	0.07	0.039	13
1556049	Soil		1.2	15.1	11.0	55	<0.1	15.7	8.4	279	2.61	150.8	8.9	0.7	15	0.2	2.3	0.7	47	0.09	0.057	15
1556050	Soil		1.4	29.3	13.0	76	0.1	22.0	16.0	501	3.36	62.8	1.6	0.9	30	0.3	2.5	1.0	60	0.12	0.087	16
1556051	Soil		2.3	40.1	20.6	102	0.3	38.7	42.4	889	4.17	178.4	1.9	2.8	46	0.5	6.0	2.0	62	0.19	0.130	20
1556052	Soil		1.5	27.3	16.2	53	0.3	24.6	13.5	274	3.54	113.2	4.3	1.6	47	0.3	5.2	1.5	58	0.20	0.097	15
1556053	Soil		1.5	23.5	12.6	41	0.3	17.2	9.9	213	3.29	275.9	11.5	1.6	41	0.2	4.0	2.4	57	0.14	0.074	14
1556054	Soil		1.6	29.2	16.4	27	0.6	10.9	4.4	117	2.53	178.6	1.8	0.6	31	0.2	3.2	1.3	47	0.11	0.064	12
1556055	Soil		0.5	16.2	7.3	42	<0.1	28.7	7.6	275	2.09	6.2	<0.5	3.3	27	0.6	0.4	0.1	54	1.38	0.040	14
1556056	Soil		1.8	34.7	9.3	82	0.1	25.6	10.5	204	3.56	656.2	8.5	1.4	40	0.7	1.4	13.4	61	0.10	0.072	14
1556057	Soil		1.9	45.6	19.5	89	0.3	35.1	24.3	367	5.05	812.0	9.1	3.5	74	0.5	4.8	17.7	49	0.18	0.135	16
1556058	Soil		1.5	32.1	11.1	66	0.2	24.1	11.7	265	3.28	114.9	3.0	2.9	40	0.4	1.5	1.8	61	0.15	0.080	15
1556059	Soil		1.3	28.2	11.9	60	0.1	19.7	11.3	306	3.18	85.0	2.6	2.1	36	0.2	1.5	1.5	58	0.12	0.079	15
1556060	Soil		1.3	24.4	16.1	61	0.2	15.9	9.5	453	2.79	114.5	1.0	0.6	46	1.1	1.3	1.3	53	0.11	0.088	14
1556061	Soil		1.5	20.5	12.7	56	0.1	17.5	12.0	375	3.09	136.6	1.4	1.6	39	0.3	1.1	1.3	60	0.09	0.078	12
1556062	Soil		1.7	31.8	14.1	70	0.2	24.2	13.0	268	3.59	119.0	2.9	3.9	48	0.2	1.6	1.3	63	0.10	0.061	15
1556063	Soil		1.9	23.3	20.7	59	0.2	19.1	10.5	335	3.42	206.1	2.6	1.2	48	0.5	1.2	1.8	79	0.14	0.088	11
1556064	Soil		1.9	36.1	13.3	73	0.2	26.6	13.7	237	3.38	91.9	2.5	3.4	40	0.5	2.0	1.3	67	0.10	0.043	12
1556065	Soil		2.2	36.2	23.6	89	0.2	14.6	5.0	215	3.59	21.6	3.0	1.5	62	1.2	1.7	0.8	107	0.22	0.109	10
1556066	Soil		0.8	14.8	8.3	46	<0.1	13.5	8.0	254	2.10	19.3	3.0	2.5	12	0.1	0.8	0.3	36	0.11	0.052	12
1556067	Soil		0.8	14.8	9.6	49	<0.1	14.3	7.7	229	2.22	21.2	2.7	2.0	13	0.1	0.7	0.4	45	0.10	0.052	15
1556068	Soil		1.1	17.9	10.5	62	<0.1	17.6	8.1	284	2.60	35.7	5.0	2.7	18	0.2	0.9	0.5	51	0.12	0.061	15

This report supersedes all previous preliminary and final reports with this file number dated prior to the date on this certificate. Signature indicates final approval; preliminary reports are unsigned and should be used for reference only.



Bureau Veritas Commodities Canada Ltd.

9050 Shaughnessy St Vancouver BC V6P 6E5 CANADA

PHONE (604) 253-3158

Client: **AM Gold Inc.**
Suite 605 - 369 Terminal Avenue
Vancouver BC V6A 4C4 CANADA

Project: Ice Property
Report Date: October 13, 2015

Page: 6 of 8

Part: 2 of 2

CERTIFICATE OF ANALYSIS

WHI15000148.1

Method	Analyte	AQ201	AQ201	AQ201	AQ201	AQ201	AQ201	AQ201	AQ201	AQ201	AQ201	AQ201	AQ201	AQ201	AQ201	AQ201	AQ201	AQ201
		Cr	Mg	Ba	Ti	B	Al	Na	K	W	Hg	Sc	Tl	S	Ga	Se	Te	
Unit		ppm	%	ppm	%	ppm	%	%	%	ppm	ppm	ppm	ppm	%	ppm	ppm	ppm	ppm
MDL		1	0.01	1	0.001	1	0.01	0.001	0.01	0.1	0.01	0.1	0.05	1	0.5	0.2		
1556039	Soil	27	0.46	203	0.043	1	1.63	0.009	0.11	0.2	0.04	3.1	0.3	<0.05	6	0.7	<0.2	
1556040	Soil	29	0.52	154	0.070	<1	1.39	0.007	0.10	0.1	0.02	3.0	0.3	<0.05	7	<0.5	<0.2	
1556041	Soil	27	0.45	151	0.077	1	1.55	0.006	0.11	0.2	0.03	3.3	0.3	<0.05	8	<0.5	<0.2	
1556042	Soil	34	0.73	289	0.069	1	2.07	0.010	0.15	0.2	0.03	4.2	0.3	<0.05	8	<0.5	<0.2	
1556043	Soil	30	0.58	241	0.043	<1	1.91	0.012	0.11	0.2	0.03	2.6	0.3	0.07	7	0.8	<0.2	
1556044	Soil	27	0.43	179	0.037	1	1.59	0.005	0.06	0.1	0.06	3.5	0.2	<0.05	5	<0.5	<0.2	
1556045	Soil	20	0.26	101	0.028	<1	1.12	0.004	0.05	0.1	0.04	1.5	0.2	<0.05	5	<0.5	<0.2	
1556046	Soil	27	0.47	122	0.045	1	1.46	0.006	0.07	0.2	0.05	2.7	0.2	<0.05	5	<0.5	<0.2	
1556047	Soil	22	0.30	120	0.017	<1	1.23	0.005	0.05	0.1	0.06	0.9	0.2	<0.05	5	<0.5	<0.2	
1556048	Soil	25	0.36	116	0.020	1	1.34	0.006	0.05	0.1	0.05	1.2	0.2	<0.05	5	<0.5	<0.2	
1556049	Soil	25	0.39	108	0.027	<1	1.37	0.005	0.06	0.2	0.02	1.8	0.2	<0.05	5	<0.5	<0.2	
1556050	Soil	31	0.61	186	0.047	1	2.09	0.009	0.11	0.2	0.04	3.2	0.3	<0.05	7	<0.5	<0.2	
1556051	Soil	34	0.67	229	0.067	2	2.25	0.010	0.14	0.3	0.10	4.4	0.3	0.05	7	0.7	<0.2	
1556052	Soil	29	0.52	237	0.058	2	1.85	0.012	0.12	0.4	0.06	3.5	0.3	0.09	6	<0.5	<0.2	
1556053	Soil	29	0.46	203	0.058	2	1.74	0.009	0.10	0.5	0.08	3.5	0.3	0.08	6	0.5	<0.2	
1556054	Soil	21	0.22	155	0.050	3	1.33	0.010	0.07	0.7	0.15	2.1	0.3	0.08	6	0.7	<0.2	
1556055	Soil	46	0.48	323	0.082	4	1.39	0.020	0.07	0.2	0.03	4.5	0.1	<0.05	5	<0.5	<0.2	
1556056	Soil	30	0.64	261	0.062	<1	2.38	0.030	0.14	0.2	0.05	4.4	0.3	0.18	7	1.0	<0.2	
1556057	Soil	31	0.56	292	0.044	<1	1.70	0.035	0.14	0.4	0.03	4.7	0.2	0.20	5	1.1	<0.2	
1556058	Soil	30	0.64	280	0.074	2	2.07	0.020	0.20	0.4	0.07	4.9	0.3	0.11	7	0.7	<0.2	
1556059	Soil	29	0.61	249	0.062	<1	1.96	0.015	0.13	0.2	0.04	4.4	0.3	0.07	7	0.8	<0.2	
1556060	Soil	23	0.38	281	0.040	2	1.53	0.014	0.10	0.1	0.05	2.6	0.2	0.07	7	0.8	<0.2	
1556061	Soil	27	0.60	207	0.072	2	1.79	0.020	0.16	0.1	0.03	4.3	0.4	0.09	8	<0.5	<0.2	
1556062	Soil	30	0.74	247	0.088	1	2.40	0.020	0.15	0.2	0.04	5.3	0.4	0.11	7	0.8	<0.2	
1556063	Soil	33	0.75	281	0.083	4	2.29	0.020	0.19	<0.1	0.03	5.1	0.3	0.10	9	0.7	<0.2	
1556064	Soil	29	0.65	177	0.086	1	2.38	0.016	0.12	0.2	0.02	5.2	0.3	0.07	8	0.9	<0.2	
1556065	Soil	39	0.83	309	0.158	2	1.95	0.014	0.25	0.1	0.03	5.3	0.2	0.09	13	0.5	<0.2	
1556066	Soil	19	0.38	122	0.033	1	1.20	0.005	0.04	0.2	0.03	2.4	0.1	<0.05	4	<0.5	<0.2	
1556067	Soil	23	0.43	145	0.044	1	1.46	0.006	0.06	0.2	0.04	3.3	0.2	<0.05	5	<0.5	<0.2	
1556068	Soil	26	0.55	189	0.058	1	1.63	0.008	0.09	0.2	0.03	3.9	0.2	<0.05	6	0.6	<0.2	



Bureau Veritas Commodities Canada Ltd.

9050 Shaughnessy St Vancouver BC V6P 6E5 CANADA

PHONE (604) 253-3158

Client: **AM Gold Inc.**
Suite 605 - 369 Terminal Avenue
Vancouver BC V6A 4C4 CANADA

Project: Ice Property
Report Date: October 13, 2015

Page: 7 of 8

Part: 1 of 2

CERTIFICATE OF ANALYSIS

WHI15000148.1

Method Analyte	Unit	MDL	AQ201	AQ201	AQ201	AQ201	AQ201	AQ201	AQ201	AQ201	AQ201	AQ201	AQ201	AQ201	AQ201	AQ201	AQ201	AQ201	AQ201	AQ201	AQ201	
			Mo	Cu	Pb	Zn	Ag	Ni	Co	Mn	Fe	As	Au	Th	Sr	Cd	Sb	Bi	V	Ca	P	La
			ppm	ppm	ppm	ppm	ppm	ppm	ppm	%	ppm	ppb	ppm	ppm	ppm	ppm	ppm	ppm	%	%	ppm	
			0.1	0.1	0.1	1	0.1	0.1	0.1	1	0.01	0.5	0.5	0.1	1	0.1	0.1	0.1	2	0.01	0.001	1
1556069	Soil		0.9	10.6	10.2	40	<0.1	12.1	5.4	149	2.24	22.1	3.9	2.8	12	0.1	0.6	0.4	44	0.09	0.044	14
1556070	Soil		1.0	21.6	9.9	53	<0.1	18.0	9.3	277	2.46	25.7	4.0	3.5	18	<0.1	0.9	0.4	47	0.12	0.053	15
1556071	Soil		1.3	17.2	9.8	50	<0.1	14.8	6.3	170	2.46	28.2	2.2	2.6	19	0.4	0.7	0.5	57	0.10	0.047	12
1556072	Soil		1.6	21.7	10.9	65	<0.1	20.4	7.2	233	2.99	36.4	1.9	2.5	30	0.2	1.1	0.7	77	0.13	0.045	13
1556073	Soil		1.1	25.3	9.5	63	<0.1	21.7	9.2	268	2.83	30.4	3.8	2.8	29	0.2	1.0	0.7	61	0.14	0.050	15
1556074	Soil		1.3	24.3	10.1	58	<0.1	19.4	8.6	250	3.03	41.8	3.4	2.9	29	0.2	0.9	0.9	66	0.12	0.059	15
1556075	Soil		1.4	22.4	10.1	63	<0.1	21.1	9.0	252	3.36	52.9	1.3	4.1	33	0.2	0.9	1.0	71	0.13	0.059	14
1556076	Soil		1.3	27.6	11.1	62	0.1	24.3	10.8	249	3.27	71.7	4.0	4.1	38	0.2	1.1	1.2	66	0.13	0.068	16
1556077	Soil		1.2	20.9	9.7	55	<0.1	17.8	10.2	320	2.65	64.0	3.0	1.6	20	0.2	0.8	0.9	58	0.10	0.048	16
1556078	Soil		1.2	18.6	9.7	50	0.1	15.8	8.7	255	2.39	42.4	3.8	0.8	16	0.2	0.7	0.6	52	0.08	0.046	14
1556079	Soil		1.2	22.8	10.1	53	<0.1	17.4	9.2	241	2.61	47.9	4.5	1.8	20	0.2	0.8	0.7	57	0.10	0.050	15
1556080	Soil		1.4	31.5	12.1	72	<0.1	28.6	16.1	322	3.04	97.4	21.1	4.0	44	0.3	1.0	1.0	56	0.19	0.080	16
1556081	Soil		1.9	51.8	11.9	56	<0.1	19.9	8.7	341	2.89	51.6	35.6	3.9	23	0.3	0.9	0.9	74	0.12	0.056	19
1556082	Soil		1.4	49.2	9.8	61	0.2	23.0	11.7	318	2.95	112.3	35.5	3.7	41	0.4	1.0	2.7	53	0.18	0.088	19
1556083	Soil		1.8	45.5	9.0	59	0.1	26.5	14.3	266	3.16	118.1	15.7	3.4	66	0.3	1.0	2.2	46	0.24	0.103	15
1556084	Soil		1.8	36.6	15.5	62	0.1	20.7	11.4	360	2.94	68.4	11.4	3.2	36	0.3	0.7	1.6	81	0.19	0.065	15
1556085	Soil		1.1	22.4	9.7	47	<0.1	14.9	6.7	180	2.43	42.0	5.3	1.5	20	0.1	0.7	0.9	56	0.10	0.045	16
1556086	Soil		1.2	17.9	10.7	43	<0.1	13.1	5.3	142	2.42	35.7	4.4	0.7	15	<0.1	0.6	1.1	60	0.07	0.040	14
1556087	Soil		1.2	24.7	10.1	64	<0.1	20.2	10.7	303	3.05	47.9	5.2	3.1	21	0.2	0.7	1.7	68	0.10	0.053	15
1556088	Soil		1.2	27.0	11.4	67	<0.1	21.2	10.4	285	2.94	29.4	5.9	3.2	22	0.2	0.8	0.9	70	0.13	0.054	18
1556089	Soil		2.1	23.7	12.8	74	<0.1	21.8	11.4	335	3.94	37.6	3.9	4.9	30	0.2	1.1	1.2	102	0.13	0.062	15
1556090	Soil		1.8	18.6	13.3	75	0.1	19.5	9.5	281	3.48	28.8	3.7	2.3	29	0.5	1.0	0.7	78	0.11	0.052	13
1556091	Soil		2.9	26.0	13.9	67	<0.1	22.9	8.7	192	3.27	97.7	3.5	3.3	31	0.2	1.2	0.7	84	0.11	0.042	13
1556092	Soil		2.0	35.1	13.1	73	<0.1	24.4	11.7	426	2.87	32.6	4.2	3.6	29	0.2	0.9	0.5	79	0.13	0.043	15
1556093	Soil		2.4	31.6	12.0	68	0.1	17.6	7.2	418	3.01	69.4	3.5	2.8	35	0.5	1.8	1.1	84	0.18	0.054	11
1556094	Soil		6.1	38.1	13.1	73	0.2	23.2	14.8	757	2.81	107.1	22.5	1.3	48	0.4	1.3	0.8	71	0.37	0.092	14
1556095	Soil		3.5	63.2	16.8	90	0.2	35.7	14.5	879	3.48	137.2	6.4	4.8	85	0.4	3.7	1.4	90	0.50	0.086	13
1556096	Soil		1.6	23.7	11.6	20	0.5	9.0	2.1	131	1.47	15.6	3.3	0.4	20	0.3	1.1	0.8	40	0.18	0.082	8
1556097	Soil		5.8	61.8	12.5	70	0.2	22.0	9.3	395	2.48	178.1	33.3	2.4	26	0.2	1.5	1.1	61	0.21	0.087	18
1556098	Soil		2.1	24.9	12.9	61	<0.1	18.2	13.6	642	2.91	48.7	7.2	3.2	15	0.2	0.9	0.6	68	0.11	0.061	16



BUREAU VERITAS MINERAL LABORATORIES
Canada

www.bureauveritas.com/um

Bureau Veritas Commodities Canada Ltd.

9050 Shaughnessy St Vancouver BC V6P 6E5 CANADA

PHONE (604) 253-3158

Client: **AM Gold Inc.**
Suite 605 - 369 Terminal Avenue
Vancouver BC V6A 4C4 CANADA

Project: Ice Property
Report Date: October 13, 2015

Page: 7 of 8

Part: 2 of 2

CERTIFICATE OF ANALYSIS

WHI15000148.1

Method	Analyte	AQ201	AQ201	AQ201	AQ201	AQ201	AQ201	AQ201	AQ201	AQ201	AQ201	AQ201	AQ201	AQ201	AQ201	AQ201	AQ201	AQ201
		Cr	Mg	Ba	Ti	B	Al	Na	K	W	Hg	Sc	Tl	S	Ga	Se	Te	
Unit		ppm	%	ppm	%	ppm	%	%	%	ppm	ppm	ppm	ppm	%	ppm	ppm	ppm	ppm
MDL		1	0.01	1	0.001	1	0.01	0.001	0.01	0.1	0.01	0.1	0.05	1	0.5	0.2		
1556069	Soil	23	0.39	145	0.041	1	1.48	0.005	0.04	0.2	0.04	3.2	0.2	<0.05	5	<0.5	<0.2	
1556070	Soil	24	0.52	219	0.055	<1	1.66	0.007	0.06	0.2	0.03	4.2	0.2	<0.05	5	<0.5	<0.2	
1556071	Soil	25	0.52	180	0.055	1	1.57	0.007	0.07	0.2	0.02	3.5	0.2	<0.05	6	<0.5	<0.2	
1556072	Soil	30	0.71	322	0.094	1	1.94	0.010	0.13	0.2	0.03	4.9	0.2	<0.05	8	<0.5	<0.2	
1556073	Soil	29	0.69	339	0.078	2	2.22	0.012	0.13	0.2	0.05	5.0	0.2	<0.05	7	<0.5	<0.2	
1556074	Soil	30	0.69	273	0.085	2	2.24	0.013	0.13	0.2	0.03	5.1	0.3	<0.05	7	0.6	<0.2	
1556075	Soil	34	0.77	328	0.108	1	2.37	0.014	0.17	0.3	0.04	5.9	0.3	<0.05	9	<0.5	<0.2	
1556076	Soil	31	0.71	298	0.094	2	2.40	0.021	0.16	0.4	0.04	5.6	0.3	0.06	8	0.7	<0.2	
1556077	Soil	27	0.58	207	0.061	1	1.80	0.009	0.08	0.2	0.03	3.8	0.2	<0.05	6	<0.5	<0.2	
1556078	Soil	25	0.50	145	0.042	<1	1.55	0.008	0.06	0.2	0.03	2.5	0.2	<0.05	6	<0.5	<0.2	
1556079	Soil	26	0.60	205	0.065	2	1.83	0.009	0.07	0.2	0.05	4.0	0.2	<0.05	7	<0.5	<0.2	
1556080	Soil	28	0.65	277	0.088	2	2.27	0.021	0.15	0.4	0.04	5.2	0.2	0.08	7	0.7	<0.2	
1556081	Soil	32	0.63	232	0.110	1	2.21	0.012	0.10	0.6	0.04	5.0	0.3	<0.05	8	0.7	<0.2	
1556082	Soil	24	0.51	263	0.077	2	1.76	0.022	0.13	1.1	0.04	4.0	0.3	0.09	5	0.7	<0.2	
1556083	Soil	20	0.44	271	0.062	1	1.55	0.027	0.15	0.7	0.03	3.4	0.2	0.15	5	0.8	<0.2	
1556084	Soil	35	0.80	320	0.133	3	2.38	0.024	0.21	0.4	0.05	5.9	0.3	0.07	8	0.9	<0.2	
1556085	Soil	26	0.50	186	0.057	1	1.67	0.008	0.06	0.2	0.03	3.4	0.2	<0.05	6	<0.5	<0.2	
1556086	Soil	27	0.46	127	0.050	1	1.53	0.008	0.06	0.2	0.04	2.8	0.2	<0.05	7	<0.5	<0.2	
1556087	Soil	30	0.68	227	0.092	1	2.23	0.011	0.11	0.3	0.03	5.2	0.2	<0.05	7	0.5	<0.2	
1556088	Soil	30	0.64	251	0.093	<1	2.08	0.009	0.11	0.3	0.03	5.3	0.2	<0.05	7	0.6	<0.2	
1556089	Soil	41	0.88	246	0.149	2	2.51	0.012	0.21	0.3	0.03	7.0	0.3	<0.05	11	<0.5	<0.2	
1556090	Soil	31	0.62	225	0.085	<1	2.06	0.010	0.13	0.2	0.04	4.4	0.2	<0.05	8	0.7	<0.2	
1556091	Soil	32	0.65	203	0.100	1	2.09	0.011	0.11	0.2	0.02	4.6	0.2	<0.05	9	0.7	<0.2	
1556092	Soil	34	0.82	206	0.104	1	2.27	0.010	0.11	0.2	0.04	4.6	0.2	<0.05	8	0.7	<0.2	
1556093	Soil	33	0.73	186	0.106	2	2.00	0.011	0.13	0.3	0.05	4.2	0.3	<0.05	9	0.6	<0.2	
1556094	Soil	28	0.65	255	0.057	1	2.01	0.012	0.08	0.3	0.04	3.5	0.2	0.07	7	0.9	<0.2	
1556095	Soil	37	1.33	258	0.101	<1	2.82	0.036	0.28	0.3	0.03	4.2	0.3	0.08	9	0.7	<0.2	
1556096	Soil	24	0.35	96	0.059	3	1.20	0.009	0.06	0.2	0.08	1.6	0.1	0.08	6	0.7	<0.2	
1556097	Soil	30	0.63	191	0.068	1	1.72	0.013	0.11	0.9	0.04	4.1	0.2	<0.05	6	0.6	<0.2	
1556098	Soil	30	0.54	129	0.083	1	1.60	0.007	0.09	0.3	0.02	3.9	0.2	<0.05	6	0.6	<0.2	

This report supersedes all previous preliminary and final reports with this file number dated prior to the date on this certificate. Signature indicates final approval; preliminary reports are unsigned and should be used for reference only.



Bureau Veritas Commodities Canada Ltd.

9050 Shaughnessy St Vancouver BC V6P 6E5 CANADA

PHONE (604) 253-3158

Client: **AM Gold Inc.**
Suite 605 - 369 Terminal Avenue
Vancouver BC V6A 4C4 CANADA

Project: Ice Property
Report Date: October 13, 2015

Page: 8 of 8

Part: 1 of 2

CERTIFICATE OF ANALYSIS

WHI15000148.1

Method	Analyte	AQ201	AQ201	AQ201	AQ201	AQ201	AQ201	AQ201	AQ201	AQ201	AQ201	AQ201	AQ201	AQ201	AQ201	AQ201	AQ201	AQ201	AQ201	AQ201	AQ201
		Mo	Cu	Pb	Zn	Ag	Ni	Co	Mn	Fe	As	Au	Th	Sr	Cd	Sb	Bi	V	Ca	P	La
Unit		ppm	ppm	ppm	ppm	ppm	ppm	ppm	ppm	%	ppm	ppb	ppm	ppm	ppm	ppm	ppm	%	%	ppm	
MDL		0.1	0.1	0.1	1	0.1	0.1	0.1	1	0.01	0.5	0.5	0.1	1	0.1	0.1	2	0.01	0.001	1	
1556099	Soil	1.9	22.4	11.3	55	<0.1	16.2	7.8	294	2.80	39.8	6.0	2.0	15	0.2	0.8	0.7	65	0.09	0.050	16
1556100	Soil	1.3	15.5	12.6	49	<0.1	15.0	7.5	227	2.56	34.1	4.8	2.1	13	0.1	0.6	0.6	58	0.07	0.041	16
1556101	Soil	1.7	28.3	12.0	68	<0.1	21.3	11.3	355	2.81	54.6	5.2	2.3	22	0.2	0.8	0.8	56	0.13	0.064	17
1556102	Soil	1.7	27.0	11.9	69	<0.1	22.0	12.5	421	3.20	61.3	7.0	3.5	22	0.2	0.9	0.9	57	0.13	0.068	16
1556103	Soil	1.4	22.7	11.9	59	<0.1	18.2	9.4	337	2.76	36.2	4.9	2.5	15	0.3	0.8	0.6	57	0.10	0.048	15
1556104	Soil	1.5	29.0	11.0	46	0.2	13.1	4.8	152	2.37	37.0	8.4	0.9	14	0.2	0.6	0.6	57	0.09	0.047	15
1556105	Soil	2.0	42.8	17.6	65	0.2	14.2	7.7	545	2.41	90.0	24.4	1.1	13	0.7	1.2	0.8	64	0.08	0.058	15
1556106	Soil	8.2	164.1	46.9	40	0.8	11.7	3.5	150	12.63	379.8	205.7	11.6	31	<0.1	13.3	2.0	53	0.02	0.382	35
1556107	Soil	6.9	134.4	31.0	37	0.8	11.7	5.4	184	11.39	326.4	64.4	15.1	48	<0.1	6.3	4.0	119	0.22	0.324	24
1556108	Soil	7.4	118.3	31.8	51	0.5	19.7	6.6	183	7.66	400.6	99.5	7.9	48	0.2	5.5	6.5	116	0.12	0.242	25
1556109	Soil	7.6	116.3	37.7	80	0.5	32.7	15.7	882	5.06	415.1	18.9	4.3	80	0.6	3.4	8.7	90	0.33	0.130	19
1556110	Soil	1.1	66.3	20.6	86	0.3	38.3	21.5	889	3.72	138.8	10.7	5.3	149	0.3	4.8	2.9	74	0.50	0.042	17
1556111	Soil	1.9	47.1	37.8	83	0.1	31.2	14.3	491	3.06	210.2	8.4	4.8	79	0.4	3.5	3.7	64	0.75	0.069	18
1556112	Soil	1.8	48.3	36.5	83	<0.1	31.1	14.7	474	3.06	206.1	7.9	5.3	77	0.4	3.5	3.3	65	0.72	0.065	18
1556113	Soil	2.0	44.6	19.6	80	0.2	18.7	7.3	464	2.54	50.0	3.3	1.0	24	0.3	1.8	1.8	73	0.14	0.079	11
1556114	Soil	2.7	53.0	11.8	55	0.1	28.3	14.2	314	3.86	227.8	16.0	4.5	51	0.2	5.2	1.8	71	0.16	0.073	16
1556115	Soil	2.3	50.9	13.0	58	0.2	26.8	12.0	286	3.80	339.6	3.9	3.1	43	0.2	4.1	2.0	70	0.16	0.065	16
1556116	Soil	2.6	33.0	13.8	49	0.3	16.7	8.4	465	3.39	145.0	101.9	2.0	32	0.4	3.1	2.1	92	0.13	0.063	12
1556117	Soil	2.2	57.3	14.5	39	0.3	26.1	9.7	242	2.34	115.1	3.8	0.2	32	0.7	2.1	2.0	51	0.20	0.119	11
1556118	Soil	2.5	46.3	29.7	75	0.2	26.1	11.2	308	3.43	331.3	13.9	2.5	50	0.7	4.7	2.5	64	0.15	0.068	13
1556119	Soil	2.4	48.7	22.4	87	0.3	35.3	14.7	652	3.38	238.2	5.0	2.0	88	0.5	4.4	4.1	75	0.13	0.060	11
1556120	Soil	0.5	18.3	10.6	46	<0.1	31.0	7.8	310	2.18	6.9	1.2	3.8	29	0.6	0.4	0.2	57	1.56	0.041	15
1556000	Soil	12.8	205.6	36.5	55	1.1	19.7	3.1	380	8.50	653.6	70.5	5.1	114	0.1	10.0	18.7	170	0.20	0.354	20



BUREAU VERITAS MINERAL LABORATORIES
Canada

www.bureauveritas.com/um

Bureau Veritas Commodities Canada Ltd.

9050 Shaughnessy St Vancouver BC V6P 6E5 CANADA

PHONE (604) 253-3158

Client: **AM Gold Inc.**
Suite 605 - 369 Terminal Avenue
Vancouver BC V6A 4C4 CANADA

Project: Ice Property
Report Date: October 13, 2015

Page: 8 of 8

Part: 2 of 2

CERTIFICATE OF ANALYSIS

WHI15000148.1

Method	Analyte	AQ201	AQ201	AQ201	AQ201	AQ201	AQ201	AQ201	AQ201	AQ201	AQ201	AQ201	AQ201	AQ201	AQ201	AQ201	AQ201
		Cr	Mg	Ba	Ti	B	Al	Na	K	W	Hg	Sc	Tl	S	Ga	Se	Te
Unit		ppm	%	ppm	%	ppm	%	%	ppm	ppm	ppm	ppm	%	ppm	ppm	ppm	
MDL		1	0.01	1	0.001	1	0.01	0.001	0.01	0.1	0.01	0.1	0.05	1	0.5	0.2	
1556099	Soil	30	0.52	154	0.070	2	1.84	0.008	0.11	0.3	0.05	3.5	0.2	<0.05	6	0.5	<0.2
1556100	Soil	27	0.41	103	0.053	<1	1.59	0.006	0.05	0.2	0.04	3.1	0.1	<0.05	5	<0.5	<0.2
1556101	Soil	28	0.55	172	0.057	2	1.90	0.009	0.07	0.4	0.03	3.7	0.2	<0.05	5	<0.5	<0.2
1556102	Soil	28	0.56	179	0.064	1	1.88	0.009	0.07	0.5	0.03	3.7	0.1	<0.05	5	0.6	<0.2
1556103	Soil	28	0.53	152	0.053	2	1.96	0.006	0.07	0.3	0.03	3.6	0.2	<0.05	5	<0.5	<0.2
1556104	Soil	26	0.45	115	0.053	1	1.54	0.007	0.05	0.3	0.05	2.4	0.2	<0.05	6	<0.5	<0.2
1556105	Soil	27	0.38	135	0.051	1	1.64	0.006	0.08	0.7	0.04	1.8	0.2	<0.05	6	0.7	<0.2
1556106	Soil	29	0.26	166	0.016	<1	1.21	0.026	0.08	1.2	0.07	2.4	0.2	0.24	6	6.3	<0.2
1556107	Soil	21	0.97	544	0.101	1	2.20	0.059	0.35	0.2	0.10	6.9	1.0	0.46	9	6.8	0.5
1556108	Soil	26	0.79	497	0.071	2	2.34	0.036	0.24	0.2	0.19	5.3	0.8	0.35	9	5.7	0.5
1556109	Soil	35	0.81	299	0.064	4	2.77	0.021	0.19	0.2	0.13	4.7	0.5	0.07	7	2.1	<0.2
1556110	Soil	34	1.18	294	0.108	2	3.37	0.010	0.24	0.2	0.03	4.1	0.7	<0.05	10	0.7	<0.2
1556111	Soil	31	0.86	221	0.079	1	2.92	0.014	0.14	0.3	0.03	4.1	0.4	<0.05	8	<0.5	<0.2
1556112	Soil	30	0.87	212	0.080	<1	3.01	0.014	0.13	0.2	0.02	4.0	0.3	<0.05	9	0.5	<0.2
1556113	Soil	38	0.92	155	0.105	3	2.34	0.020	0.16	0.2	0.05	2.6	0.4	0.09	10	0.5	<0.2
1556114	Soil	27	0.76	251	0.084	1	2.48	0.014	0.23	0.3	0.05	4.5	0.4	0.07	7	1.1	<0.2
1556115	Soil	29	0.76	246	0.084	1	2.52	0.010	0.21	0.2	0.06	4.8	0.4	<0.05	7	0.9	<0.2
1556116	Soil	34	0.86	270	0.114	2	2.36	0.013	0.24	0.1	0.06	5.2	0.5	<0.05	9	0.7	<0.2
1556117	Soil	24	0.49	182	0.035	2	2.26	0.011	0.11	0.1	0.07	1.7	0.3	0.12	6	0.7	<0.2
1556118	Soil	28	0.72	255	0.065	<1	2.07	0.015	0.14	0.3	0.05	4.0	0.3	0.06	6	0.7	<0.2
1556119	Soil	37	1.11	383	0.086	<1	2.44	0.013	0.16	0.2	0.04	4.5	0.3	0.05	8	0.6	<0.2
1556120	Soil	51	0.53	326	0.089	3	1.54	0.023	0.07	0.2	0.04	4.7	0.1	<0.05	5	<0.5	<0.2
1556000	Soil	46	0.83	401	0.076	3	2.39	0.071	0.42	5.7	0.12	4.2	0.9	0.52	9	8.9	0.9



Bureau Veritas Commodities Canada Ltd.
9050 Shaughnessy St Vancouver BC V6P 6E5 CANADA
PHONE (604) 253-3158

Client: AM Gold Inc.
Suite 605 - 369 Terminal Avenue
Vancouver BC V6A 4C4 CANADA

Project: Ice Property
Report Date: October 13, 2015

Page: 1 of 2

Part: 1 of 2

QUALITY CONTROL REPORT

WHI15000148.1

Method	Analyte	AQ201	AQ201	AQ201	AQ201	AQ201	AQ201	AQ201	AQ201	AQ201	AQ201	AQ201	AQ201	AQ201	AQ201	AQ201	AQ201	AQ201	AQ201	AQ201	AQ201
		Mo	Cu	Pb	Zn	Ag	Ni	Co	Mn	Fe	As	Au	Th	Sr	Cd	Sb	Bi	V	Ca	P	La
Unit		ppm	ppm	ppm	ppm	ppm	ppm	ppm	ppm	%	ppm	ppb	ppm	ppm	ppm	ppm	ppm	%	%	%	ppm
MDL		0.1	0.1	0.1	1	0.1	0.1	0.1	1	0.01	0.5	0.5	0.1	1	0.1	0.1	2	0.01	0.001		1
Pulp Duplicates																					
1555937	Soil	3.8	25.8	33.2	72	0.5	17.9	8.0	284	2.51	14.9	2.3	2.4	16	0.4	2.7	0.3	42	0.07	0.065	25
REP 1555937	QC	3.9	27.3	35.0	78	0.5	18.7	8.5	285	2.61	15.5	1.8	2.4	17	0.4	2.7	0.3	44	0.08	0.069	26
1555973	Soil	1.8	39.1	11.9	64	0.1	21.7	13.7	411	3.33	179.1	13.5	1.8	33	0.2	1.5	2.6	61	0.16	0.082	18
REP 1555973	QC	1.7	40.8	12.0	65	0.1	22.5	14.1	439	3.40	184.9	10.7	1.7	33	0.2	1.6	2.5	65	0.16	0.081	18
1556009	Soil	1.9	27.9	95.9	58	0.2	21.0	8.8	265	3.18	54.0	3.8	1.2	30	0.2	2.8	0.8	61	0.13	0.064	13
REP 1556009	QC	1.9	27.4	95.5	57	0.2	20.2	8.5	262	3.10	54.2	4.4	1.1	30	0.2	2.7	0.8	61	0.13	0.062	13
1556046	Soil	1.3	18.4	13.8	64	<0.1	18.8	6.7	203	2.60	40.1	1.2	1.6	17	0.2	2.2	0.7	49	0.11	0.053	15
REP 1556046	QC	1.3	17.6	13.3	59	<0.1	18.0	6.4	197	2.55	39.1	2.3	1.6	17	0.2	2.2	0.6	48	0.10	0.054	14
1556082	Soil	1.4	49.2	9.8	61	0.2	23.0	11.7	318	2.95	112.3	35.5	3.7	41	0.4	1.0	2.7	53	0.18	0.088	19
REP 1556082	QC	1.5	49.8	9.6	61	0.2	22.6	11.8	318	2.95	112.5	47.8	3.8	41	0.3	1.0	2.7	54	0.18	0.090	19
1556118	Soil	2.5	46.3	29.7	75	0.2	26.1	11.2	308	3.43	331.3	13.9	2.5	50	0.7	4.7	2.5	64	0.15	0.068	13
REP 1556118	QC	2.7	50.4	32.4	83	0.2	28.0	11.7	340	3.68	364.2	5.2	2.7	54	0.8	5.4	2.9	69	0.16	0.076	13
Reference Materials																					
STD DS10	Standard	13.9	146.6	144.2	343	1.7	69.2	12.1	851	2.62	45.6	80.9	7.5	69	2.9	9.9	13.5	43	1.00	0.077	18
STD DS10	Standard	14.7	153.7	151.0	366	1.8	71.0	12.7	871	2.79	49.2	77.4	7.7	74	3.0	10.8	13.8	44	1.04	0.080	20
STD DS10	Standard	14.9	166.8	161.8	387	2.0	75.8	13.2	918	2.93	50.3	83.0	8.8	78	2.8	10.9	14.9	47	1.09	0.085	19
STD DS10	Standard	16.2	165.5	159.1	387	2.1	76.8	13.2	949	2.91	48.9	77.0	8.7	76	2.7	10.3	13.7	46	1.11	0.078	19
STD DS10	Standard	15.0	158.7	159.8	365	1.9	77.1	13.5	891	2.84	49.3	77.4	8.5	72	2.7	10.1	14.2	46	1.07	0.079	19
STD DS10	Standard	15.1	160.3	156.0	367	1.9	75.6	13.2	882	2.75	46.4	86.0	8.5	71	2.8	9.5	12.9	46	1.08	0.078	20
STD OXC129	Standard	1.2	27.2	6.8	39	<0.1	75.7	19.8	409	3.03	0.6	182.7	1.9	186	<0.1	<0.1	<0.1	53	0.63	0.110	13
STD OXC129	Standard	1.3	29.1	7.1	41	<0.1	83.6	21.6	425	3.17	0.7	202.8	2.1	186	<0.1	<0.1	<0.1	56	0.67	0.112	14
STD OXC129	Standard	1.2	29.3	6.9	41	<0.1	80.5	20.4	427	3.17	0.8	197.5	2.2	198	<0.1	<0.1	<0.1	55	0.67	0.110	14
STD OXC129	Standard	1.4	29.5	7.2	42	<0.1	80.2	21.4	435	3.23	0.7	204.2	2.1	202	<0.1	<0.1	<0.1	55	0.68	0.114	14
STD OXC129	Standard	1.3	28.0	6.7	42	<0.1	78.6	20.5	423	3.04	0.7	199.6	2.0	182	<0.1	<0.1	<0.1	55	0.63	0.105	13
STD OXC129	Standard	1.3	29.1	6.9	42	<0.1	80.2	20.7	427	3.11	1.0	197.6	2.0	186	<0.1	<0.1	<0.1	55	0.66	0.105	14
STD DS10 Expected		15.1	154.61	150.55	370	2.02	74.6	12.9	875	2.7188	46.2	91.9	7.5	67.1	2.62	9	11.65	43	1.0625	0.0765	17.5
STD OXC129 Expected		1.3	28	6.3	42.9		79.5	20.3	421	3.065	0.6	195	1.9					51	0.665	0.102	13
BLK	Blank	<0.1	<0.1	<0.1	<1	<0.1	<0.1	<0.1	<1	<0.01	<0.5	<0.5	<0.1	<1	<0.1	<0.1	<0.1	<2	<0.01	<0.001	<1



Bureau Veritas Commodities Canada Ltd.
9050 Shaughnessy St Vancouver BC V6P 6E5 CANADA
PHONE (604) 253-3158

Client: AM Gold Inc.
Suite 605 - 369 Terminal Avenue
Vancouver BC V6A 4C4 CANADA

Project: Ice Property
Report Date: October 13, 2015

Page: 1 of 2

Part: 2 of 2

QUALITY CONTROL REPORT

WHI15000148.1

Method	Analyte	AQ201	AQ201	AQ201	AQ201	AQ201	AQ201	AQ201	AQ201	AQ201	AQ201	AQ201	AQ201	AQ201	AQ201	AQ201	AQ201
		Cr	Mg	Ba	Ti	B	Al	Na	K	W	Hg	Sc	Tl	S	Ga	Se	Te
Unit		ppm	%	ppm	%	ppm	%	%	ppm	ppm	ppm	ppm	%	ppm	ppm	ppm	
MDL		1	0.01	1	0.001	1	0.01	0.001	0.01	0.1	0.01	0.1	0.05	1	0.5	0.2	
Pulp Duplicates																	
1555937	Soil	22	0.34	115	0.015	<1	1.14	0.006	0.06	0.1	0.06	2.0	0.3	<0.05	4	1.1	<0.2
REP 1555937	QC	24	0.35	118	0.016	<1	1.18	0.006	0.06	0.1	0.06	2.0	0.2	<0.05	4	0.8	<0.2
1555973	Soil	31	0.66	197	0.064	2	2.43	0.014	0.12	0.3	0.03	4.1	0.3	0.09	7	0.5	<0.2
REP 1555973	QC	33	0.67	202	0.067	1	2.40	0.014	0.12	0.3	0.04	4.2	0.3	0.08	8	0.6	<0.2
1556009	Soil	35	0.50	157	0.050	2	2.04	0.011	0.09	0.3	0.04	2.8	0.3	0.05	7	<0.5	<0.2
REP 1556009	QC	35	0.49	151	0.047	1	2.06	0.010	0.09	0.3	0.04	2.8	0.2	0.05	7	0.7	<0.2
1556046	Soil	27	0.47	122	0.045	1	1.46	0.006	0.07	0.2	0.05	2.7	0.2	<0.05	5	<0.5	<0.2
REP 1556046	QC	26	0.47	121	0.043	<1	1.50	0.006	0.07	0.2	0.05	2.7	0.2	<0.05	5	<0.5	<0.2
1556082	Soil	24	0.51	263	0.077	2	1.76	0.022	0.13	1.1	0.04	4.0	0.3	0.09	5	0.7	<0.2
REP 1556082	QC	24	0.52	260	0.078	1	1.82	0.021	0.13	1.2	0.05	4.0	0.2	0.10	5	0.9	<0.2
1556118	Soil	28	0.72	255	0.065	<1	2.07	0.015	0.14	0.3	0.05	4.0	0.3	0.06	6	0.7	<0.2
REP 1556118	QC	30	0.80	273	0.069	1	2.37	0.016	0.15	0.3	0.04	4.2	0.4	0.07	7	1.1	<0.2
Reference Materials																	
STD DS10	Standard	52	0.76	330	0.076	7	0.97	0.064	0.32	3.1	0.29	3.0	4.9	0.27	4	2.3	4.6
STD DS10	Standard	53	0.78	382	0.080	6	1.01	0.067	0.33	3.2	0.29	3.3	5.3	0.30	4	2.2	5.3
STD DS10	Standard	58	0.83	387	0.086	8	1.10	0.070	0.35	3.5	0.31	3.2	5.1	0.27	4	2.4	4.9
STD DS10	Standard	60	0.82	366	0.087	8	1.07	0.071	0.35	3.5	0.31	3.0	5.3	0.26	5	2.3	5.2
STD DS10	Standard	57	0.75	379	0.084	7	1.00	0.069	0.33	3.3	0.30	3.0	5.2	0.27	4	2.3	4.9
STD DS10	Standard	57	0.81	352	0.083	7	1.08	0.070	0.33	3.5	0.27	3.1	5.4	0.28	4	2.2	5.1
STD OXC129	Standard	51	1.51	49	0.392	<1	1.47	0.575	0.35	0.1	<0.01	0.9	<0.1	<0.05	6	<0.5	<0.2
STD OXC129	Standard	55	1.63	52	0.418	1	1.51	0.588	0.37	<0.1	<0.01	0.7	<0.1	<0.05	5	<0.5	<0.2
STD OXC129	Standard	54	1.63	53	0.403	1	1.54	0.622	0.37	<0.1	<0.01	1.0	<0.1	<0.05	5	<0.5	<0.2
STD OXC129	Standard	54	1.59	54	0.412	1	1.59	0.602	0.37	<0.1	<0.01	0.7	<0.1	<0.05	6	<0.5	<0.2
STD OXC129	Standard	53	1.57	50	0.406	<1	1.47	0.603	0.34	<0.1	<0.01	0.6	<0.1	<0.05	5	<0.5	<0.2
STD OXC129	Standard	54	1.60	50	0.403	1	1.52	0.608	0.35	<0.1	<0.01	0.7	<0.1	<0.05	6	<0.5	<0.2
STD DS10 Expected		54.6	0.775	359	0.0817		1.0755	0.067	0.338	3.32	0.3	3	5.1	0.29	4.5	2.3	5.01
STD OXC129 Expected		52	1.545	50	0.4	1	1.58	0.6	0.37			1.1			5.6		
BLK	Blank	<1	<0.01	<1	<0.001	<1	<0.01	<0.001	<0.01	<0.1	<0.01	<0.1	<0.1	<0.05	<1	<0.5	<0.2



BUREAU VERITAS MINERAL LABORATORIES
Canada

www.bureauveritas.com/um

Bureau Veritas Commodities Canada Ltd.
9050 Shaughnessy St Vancouver BC V6P 6E5 CANADA
PHONE (604) 253-3158

Client: **AM Gold Inc.**
Suite 605 - 369 Terminal Avenue
Vancouver BC V6A 4C4 CANADA

Project: Ice Property
Report Date: October 13, 2015

Page: 2 of 2

Part: 1 of 2

QUALITY CONTROL REPORT

WHI15000148.1

		AQ201	AQ201	AQ201	AQ201	AQ201	AQ201	AQ201	AQ201	AQ201	AQ201	AQ201	AQ201	AQ201	AQ201	AQ201	AQ201	AQ201	AQ201	AQ201	AQ201
		Mo	Cu	Pb	Zn	Ag	Ni	Co	Mn	Fe	As	Au	Th	Sr	Cd	Sb	Bi	V	Ca	P	La
		ppm	ppm	ppm	ppm	ppm	ppm	ppm	ppm	%	ppm	ppb	ppm	ppm	ppm	ppm	ppm	ppm	%	%	ppm
		0.1	0.1	0.1	1	0.1	0.1	0.1	1	0.01	0.5	0.5	0.1	1	0.1	0.1	0.1	2	0.01	0.001	1
BLK	Blank	<0.1	<0.1	<0.1	<1	<0.1	<0.1	<0.1	<1	<0.01	<0.5	<0.5	<0.1	<1	<0.1	<0.1	<0.1	<2	<0.01	<0.001	<1
BLK	Blank	<0.1	<0.1	<0.1	<1	<0.1	<0.1	<0.1	<1	<0.01	<0.5	<0.5	<0.1	<1	<0.1	<0.1	<0.1	<2	<0.01	<0.001	<1
BLK	Blank	<0.1	<0.1	<0.1	<1	<0.1	<0.1	<0.1	<1	<0.01	<0.5	<0.5	<0.1	<1	<0.1	<0.1	<0.1	<2	<0.01	<0.001	<1
BLK	Blank	<0.1	<0.1	<0.1	<1	<0.1	<0.1	<0.1	<1	<0.01	<0.5	<0.5	<0.1	<1	<0.1	<0.1	<0.1	<2	<0.01	<0.001	<1
BLK	Blank	<0.1	<0.1	<0.1	<1	<0.1	<0.1	<0.1	<1	<0.01	<0.5	<0.5	<0.1	<1	<0.1	<0.1	<0.1	<2	<0.01	<0.001	<1



Bureau Veritas Commodities Canada Ltd.
9050 Shaughnessy St Vancouver BC V6P 6E5 CANADA
PHONE (604) 253-3158

Client: **AM Gold Inc.**
Suite 605 - 369 Terminal Avenue
Vancouver BC V6A 4C4 CANADA

Project: Ice Property
Report Date: October 13, 2015

Page: 2 of 2

Part: 2 of 2

QUALITY CONTROL REPORT

WHI15000148.1

		AQ201	AQ201	AQ201	AQ201	AQ201	AQ201	AQ201	AQ201	AQ201	AQ201	AQ201	AQ201	AQ201	AQ201	AQ201	AQ201
		Cr	Mg	Ba	Ti	B	Al	Na	K	W	Hg	Sc	Tl	S	Ga	Se	Te
		ppm	%	ppm	%	ppm	%	%	%	ppm	ppm	ppm	ppm	%	ppm	ppm	ppm
		1	0.01	1	0.001	1	0.01	0.001	0.01	0.1	0.01	0.1	0.1	0.05	1	0.5	0.2
BLK	Blank	<1	<0.01	<1	<0.001	<1	<0.01	<0.001	<0.01	<0.1	<0.01	<0.1	<0.1	<0.05	<1	<0.5	<0.2
BLK	Blank	<1	<0.01	<1	<0.001	<1	<0.01	<0.001	<0.01	<0.1	<0.01	<0.1	<0.1	<0.05	<1	<0.5	<0.2
BLK	Blank	<1	<0.01	<1	<0.001	<1	<0.01	<0.001	<0.01	<0.1	<0.01	<0.1	<0.1	<0.05	<1	<0.5	<0.2
BLK	Blank	<1	<0.01	<1	<0.001	<1	<0.01	<0.001	<0.01	<0.1	<0.01	<0.1	<0.1	<0.05	<1	<0.5	<0.2
BLK	Blank	<1	<0.01	<1	<0.001	<1	<0.01	<0.001	<0.01	<0.1	<0.01	<0.1	<0.1	<0.05	<1	<0.5	<0.2