

MAP NO.: ASSESSMENT REPORT X
105 B 11 PROSPECTUS
CONFIDENTIAL X
OPEN FILE

DOCUMENT NO: 092826
MINING DISTRICT: Watson Lake
TYPE OF WORK: Trenching

REPORT FILED UNDER: Big Creek Resources Ltd.

DATE PERFORMED: Aug. 22, 1988

DATE FILED: July 7, 1989

LOCATION: LAT.: 60°38'N

AREA: Rancheria

LONG.: 131°06'W

VALUE \$: 6400.00

CLAIM NAME & NO.: GRA 1-49 YA73149-190, 464-470; REV 1-16 YA73191-205

WORK DONE BY: C.A. Main

WORK DONE FOR: Archer, Cathro & Associates (1981) Ltd.

DATE TO GOOD STANDING:

REMARKS: # 141 GRAVEL Hand trenching was done on the GRA 46 claim. The blasted trench was 2 X 1 m and 0.5 m deep. No vein material was exposed. Geochemical sampling and prospecting was also done (but not summarized in report.

ARCHER, CATHRO

• ASSOCIATES (1981) LIMITED

CONSULTING GEOLOGICAL ENGINEERS

1016-510 WEST HASTINGS STREET
VANCOUVER, B. C. V6B 1L8

092826

(604) 688-2568

HAND TRENCHING PROGRAM
GRAVEL PROPERTY
EDGAR LAKE AREA, YUKON TERRITORY

Rev 1-16	YA73191-YA73205
Gra 1-42	YA73149-YA73190
Gra 43-49	YA73464-YA73470

Latitude 60°38'N Longitude 131°06'W NTS 105B/11

Watson Lake Mining District

BIG CREEK RESOURCES LTD.

May, 1989

C.A. Main, B.Sc.

Work done August 22, 1988



ARCHER, CATHRO

& ASSOCIATES (1981) LIMITED

CONSULTING GEOLOGICAL ENGINEERS

1016-510 WEST HASTINGS STREET
VANCOUVER, B. C. V6B 1L8

(604) 688-2568

June 28, 1989

Mining Recorder,
Watson Lake Mining District,
Box 269,
Watson Lake, Yukon
Y0A 1C0


Dear Ms. McLeod:

A small hand trenching program was conducted on the Gra 46 claim during August, 1988. Two maps are attached that show the position of one trench which was blasted and dug out by hand in one day, had a maximum dimension of 2 by 1 m and was 0.5 m deep. The trench was positioned to expose the possible extension of a known vein. This exploration was unsuccessful as no vein material was found. No samples were taken. A certificate of work is attached that shows that in excess of \$6,400 was spent on the digging of this one trench, of which the bulk of the expense was in mobilizing the crew to and from the property.

The trenching program was conducted in conjunction with a more extensive program of geochemical sampling and prospecting.

Yours truly,

ARCHER, CATHRO & ASSOCIATES (1981) LIMITED



C.A. Main.

/mc



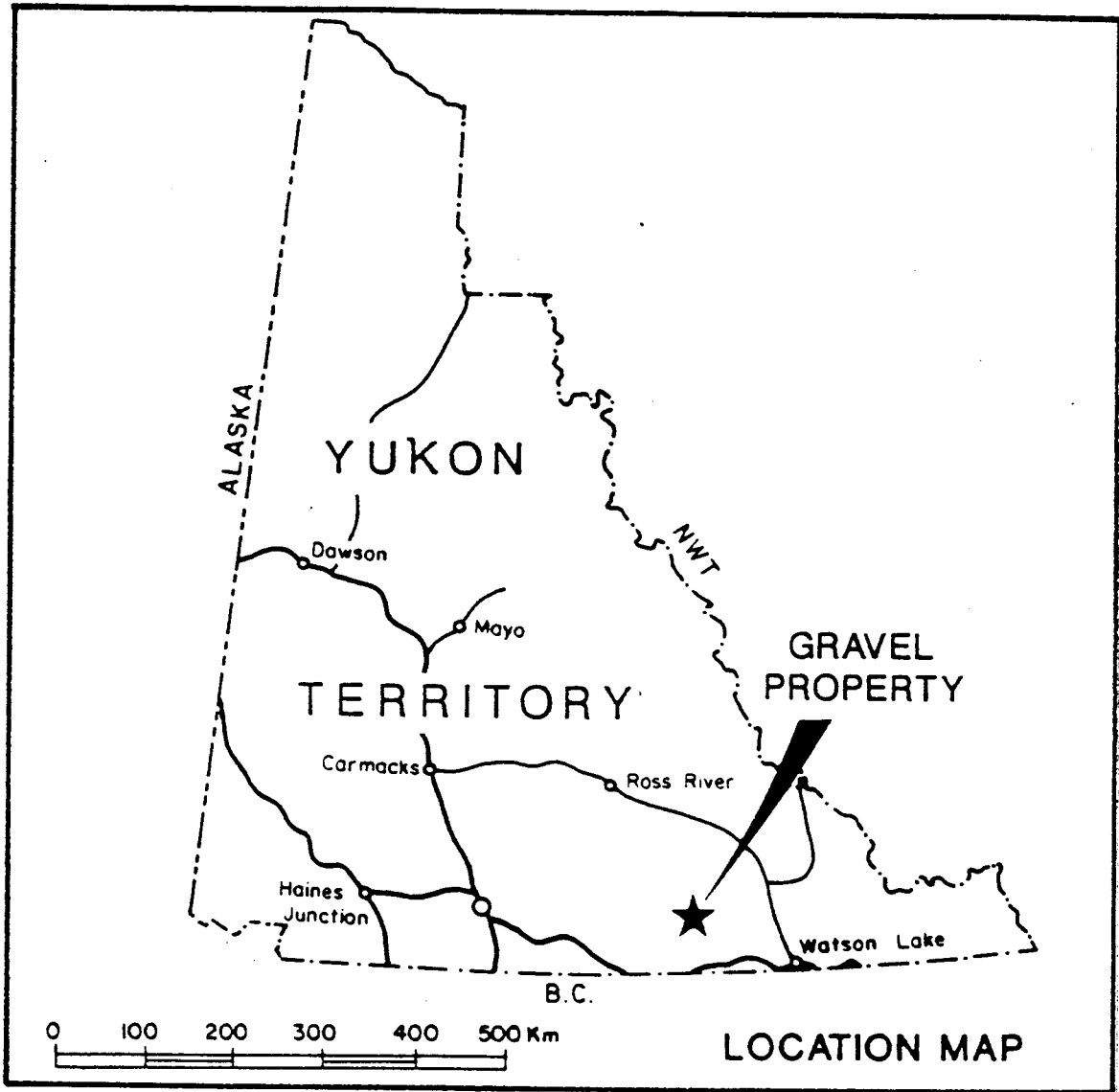


Figure 1

ARCHER, CATHRO & ASSOCIATES (1981) LIMITED

LOCATION MAP

GRAVEL PROPERTY

BIG CREEK RESOURCES LTD.




Figure 2
 ARCHER, CATHRO & ASSOCIATES (1981) LIMITED

CLAIM MAP
 GRAVEL PROPERTY
 BIG CREEK RESOURCES LTD.

SCALE 1:50,000

