

MAP NO.	ASSESSMENT REPORT	X	DOCUMENT NO.:	092605
	PROSPECTUS		MINING DISTRICT:	Watson Lake
	CONFIDENTIAL	X	TYPE OF WORK:	Hand Trenching
105 B 7	OPEN FILE			

REPORT FILED UNDER: Archer, Cathro & Associates (1981) Ltd

DATE PERFORMED: 11-13 August, 1988

DATE FILED: 16 November, 1988

LOCATION: LAT.: 60 20'N,

AREA: Edgar Lake

LONG.: 130 42'W

VALUE \$:

CLAIM NAME & NO.: NITE 6 (Y64047); NITE 8 (Y64049); NITE 9 (Y64050); NITE 10 (Y64051)

WORK DONE BY: C.A. Main

WORK DONE FOR: Nordac Mining Corporation

DATE TO GOOD STANDING | REMARKS: #17 NITE

	In 1988 a hand trench was excavated on the NITE 6 claim. 11
	samples from the trench contained anomalous Ag, Pb and Zn and
	several contained anomalous Au, Cu, Cd, Mo, Ni and W. The best
	ran 1.4 g/t Au, 156 ppm Ag, 460 ppm Sb and >10 000 ppm As & Zn.

ARCHER, CATHRO

ASSOCIATES (1981) LIMITED

CONSULTING GEOLOGICAL ENGINEERS

1016-510 WEST HASTINGS STREET
VANCOUVER, B. C. V6B 1L8



(604) 688-2568

HAND TRENCHING PROGRAM
NITE PROPERTY
EDGAR LAKE AREA, YUKON TERRITORY

Nite 6	Y64047
Nite 8	Y64049
Nite 9	Y64050
Nite 10	Y64051

Latitude 60° 20' N; Longitude 130° 42' W; NTS 105B/7

Watson Lake Mining District

BIG CREEK RESOURCES LTD.

November 8, 1988

C.A. Main, B.Sc.

Work done between August 11 and August 13, 1988

092605



Chemex Labs Ltd.

Analytical Chemists • Geochemists • Registered Assayers

212 BROOKSBANK AVE., NORTH VANCOUVER,
BRITISH COLUMBIA, CANADA V7J-2C1

PHONE (604) 984-0221

To: ARCHER CATHRO & ASSOC. (1981) LTD.

BOX 4127
WHITEHORSE, Y.T.
Y1A 3S9

Project: BCF SILVER NITE
Comments:

Page No.: 1-A
Tot. Pages: 1
Date: 1-SEP-88
Invoice #: I-8821690
P.O. #: NONE

CERTIFICATE OF ANALYSIS A8821690

SAMPLE DESCRIPTION	PREP CODE	Au oz/T	Al %	Ag ppm	As ppm	Ba ppm	Be ppm	Bi ppm	Ca %	Cd ppm	Co ppm	Cr ppm	Cu ppm	Fe %	Ga ppm	Hg ppm	K %	La ppm	Mg %	Mn ppm
T 5338	208 238	0.002	1.73	5.0	< 5	20	2.0	10	0.37	< 0.5	< 1	124	1100	>15.00	< 10	< 1	0.19	10	0.70	548
T 5339	208 238	0.002	0.64	138.0	25	10	2.5	< 2	0.11	63.0	4	36	238	>15.00	< 10	2	0.23	30	0.08	>10000
T 5340	208 238	< 0.002	0.62	33.4	65	530	3.0	< 2	0.14	23.5	7	29	51	>15.00	< 10	1	0.18	30	0.08	>10000
T 5341	208 238	0.002	0.59	23.8	3660	40	2.5	< 2	0.13	9.0	1	59	9	>15.00	< 10	1	0.23	30	0.06	>10000
T 5342	208 238	< 0.002	0.54	15.8	180	30	2.5	< 2	0.10	75.0	6	22	215	>15.00	< 10	5	0.19	40	0.07	>10000
T 5343	208 238	< 0.002	4.75	6.2	40	20	2.5	46	1.93	2.5	49	76	980	14.90	< 10	< 1	0.11	20	1.28	3510
T 5344	208 238	< 0.002	1.96	2.6	< 5	10	3.0	12	0.94	< 0.5	194	16	834	>15.00	< 10	< 1	0.10	30	0.43	1455
T 5345	208 238	0.003	0.12	>200	465	10	< 0.5	< 2	0.07	36.5	9	5	7060	1.95	< 10	1	0.01	< 10	0.02	706
T 5346	208 238	0.041	0.32	156.0	>10000	70	1.0	14	0.06	38.0	5	118	1410	8.17	< 10	< 1	0.17	10	0.02	2390
T 5347	208 238	0.020	0.06	>200	985	20	< 0.5	68	0.02	54.0	2	63	3560	1.33	< 10	< 1	0.01	< 10	< 0.01	313
T 5348	208 238	0.002	0.39	94.0	695	10	1.0	< 2	0.05	8.0	1	196	263	9.34	< 10	< 1	0.19	20	0.06	>10000

092605



ALL ASSAY DETERMINATIONS ARE PERFORMED OR SUPERVISED BY B.C. CERTIFIED ASSAYERS

CERTIFICATION:



Chemex Labs Ltd.

Analytical Chemists • Geochemists • Registered Assayers
 211 BROOKSBANK AVE., NORTH VANCOUVER,
 BRITISH COLUMBIA, CANADA V7J-1C1
 PHONE (604) 984-0221

To ARCHER CATIRO & ASSOC. (1981) LTD.

BOX 4127
 WHITEHORSE, Y.T.
 Y1A 3S9


Project: BCF SILVER NITE
 Comments:

Page No.: 1-B
 Tot. Pages: 1
 Date: 1-SEP-88
 Invoice #: 1-8821690
 P.O. #: NONE

CERTIFICATE OF ANALYSIS A8821690

SAMPLE DESCRIPTION	PREP CODE	Mb ppm	Nb %	Ni ppm	P ppm	Pb ppm	Sb ppm	Sc ppm	Sr ppm	Ti %	Tl ppm	U ppm	V ppm	W ppm	Zn ppm
T 5338	208 238	17	0.01	6	440	388	< 5	4	4	0.02	< 10	< 10	19	< 5	216
T 5339	208 238	30	0.01	7	900	6140	105	4	128	< 0.01	< 10	< 10	< 1	25	> 10000
T 5340	208 238	91	0.01	15	460	1630	15	5	98	< 0.01	< 10	< 10	< 1	350	8340
T 5341	208 238	15	0.01	4	420	896	15	2	89	< 0.01	< 10	< 10	< 1	< 5	4830
T 5342	208 238	96	0.01	11	640	1030	< 5	4	162	< 0.01	< 10	< 10	< 1	185	> 10000
T 5343	208 238	5	0.01	47	270	250	< 5	7	106	0.15	< 10	< 10	44	35	1285
T 5344	208 238	4	0.07	312	650	280	< 5	2	117	0.03	< 10	< 10	7	690	704
T 5345	208 238	2	0.01	11	40	> 10000	> 10000	< 1	13	< 0.01	< 10	< 10	< 1	not/ass	2320
T 5346	208 238	1	0.01	5	240	8390	460	1	15	< 0.01	< 10	< 10	< 1	not/ass	> 10000
T 5347	208 238	4	< 0.01	5	150	> 10000	2080	< 1	8	< 0.01	< 10	< 10	< 1	not/ass	> 10000
T 5348	208 238	1	0.01	< 1	270	> 10000	163	1	4	< 0.01	< 10	< 10	< 1	20	4860

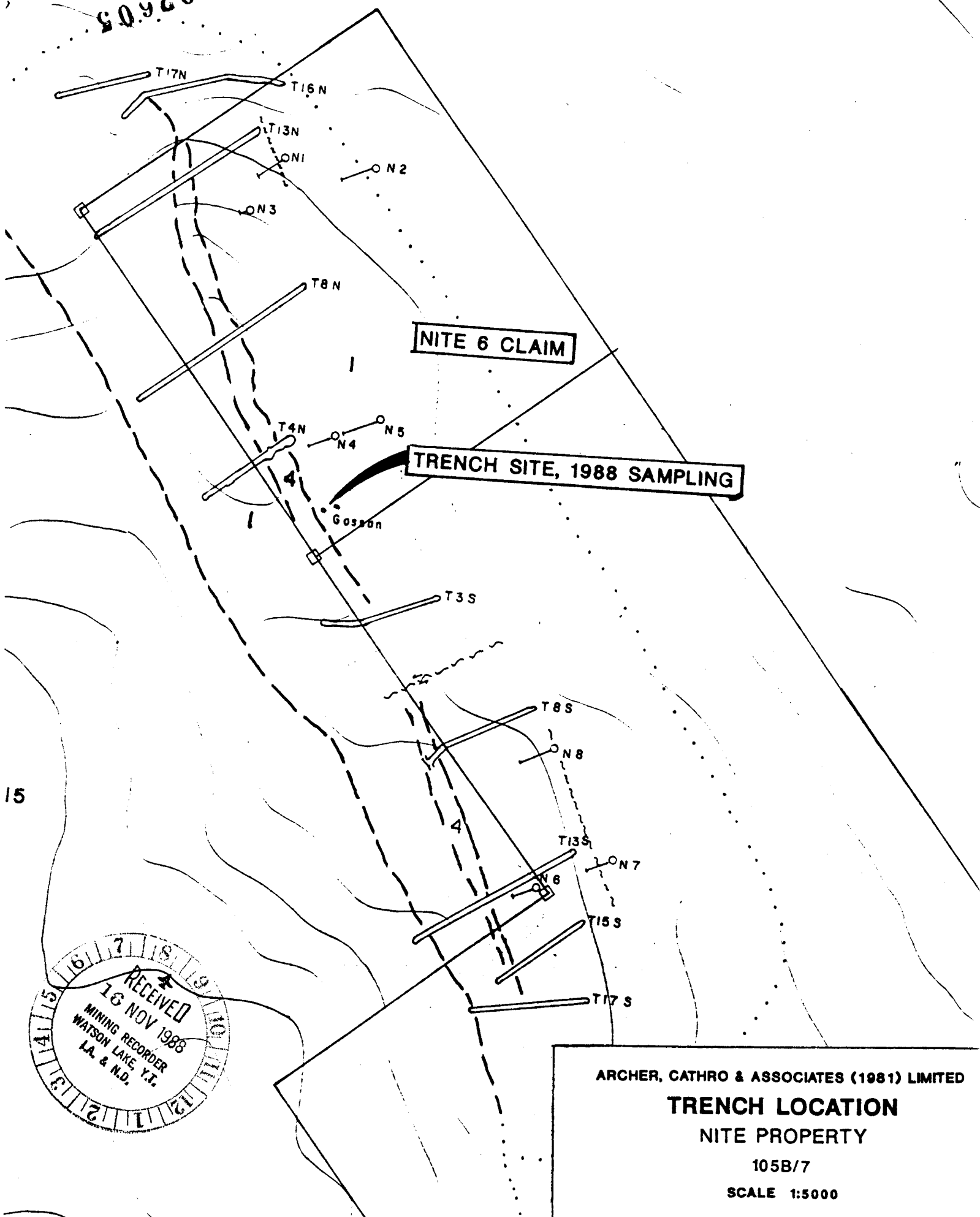
092605



ALL ASSAY DETERMINATIONS ARE PERFORMED OR SUPERVISED BY B.C. CERTIFIED ASSAYERS

CERTIFICATION : _____


092605



NITE 6 CLAIM

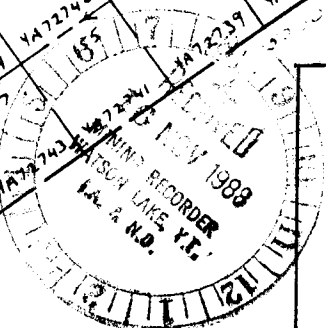
TRENCH SITE, 1988 SAMPLING

15



ARCHER, CATHRO & ASSOCIATES (1981) LIMITED
TRENCH LOCATION
 NITE PROPERTY
 105B/7
 SCALE 1:5000

400260



ARCHER, CATHRO & ASSOCIATES (1981) LIMITED
TRENCH LOCATION
NITE PROPERTY
 105B/7
 SCALE 1:31,680