

MAP No.

106 D 15

ASSESSMENT REPORT
PROSPECTUS
CONFIDENTIAL
OPEN FILE

DOCUMENT NO.:

130013

MINING DISTRICT:

MAYO

TYPE OF WORK:

GEOLOGICAL MAPPING

REPORT FILED UNDER: Yukon Consolidated Gold Corp. Ltd.

DATE PERFORMED:

1961

DATE FILED:

1961

LOCATION

LAT.

64°47'

LONG.

134°25'

AREA:

WIND RIVER

CLAIM NAME & NO.

CALEY-AHERN GROUP

VALUE \$

WORK DONE BY:

B.W. Hester

WORK DONE FOR:

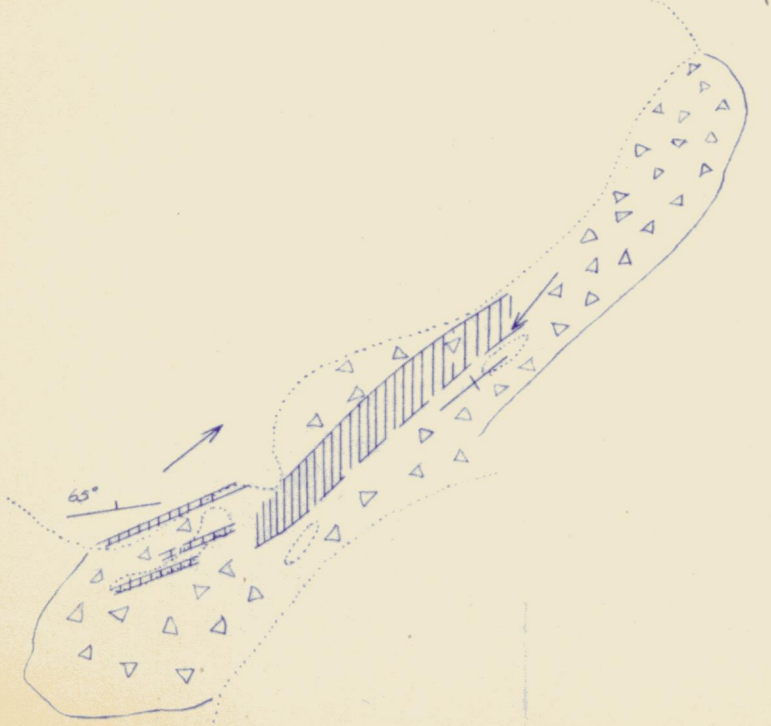
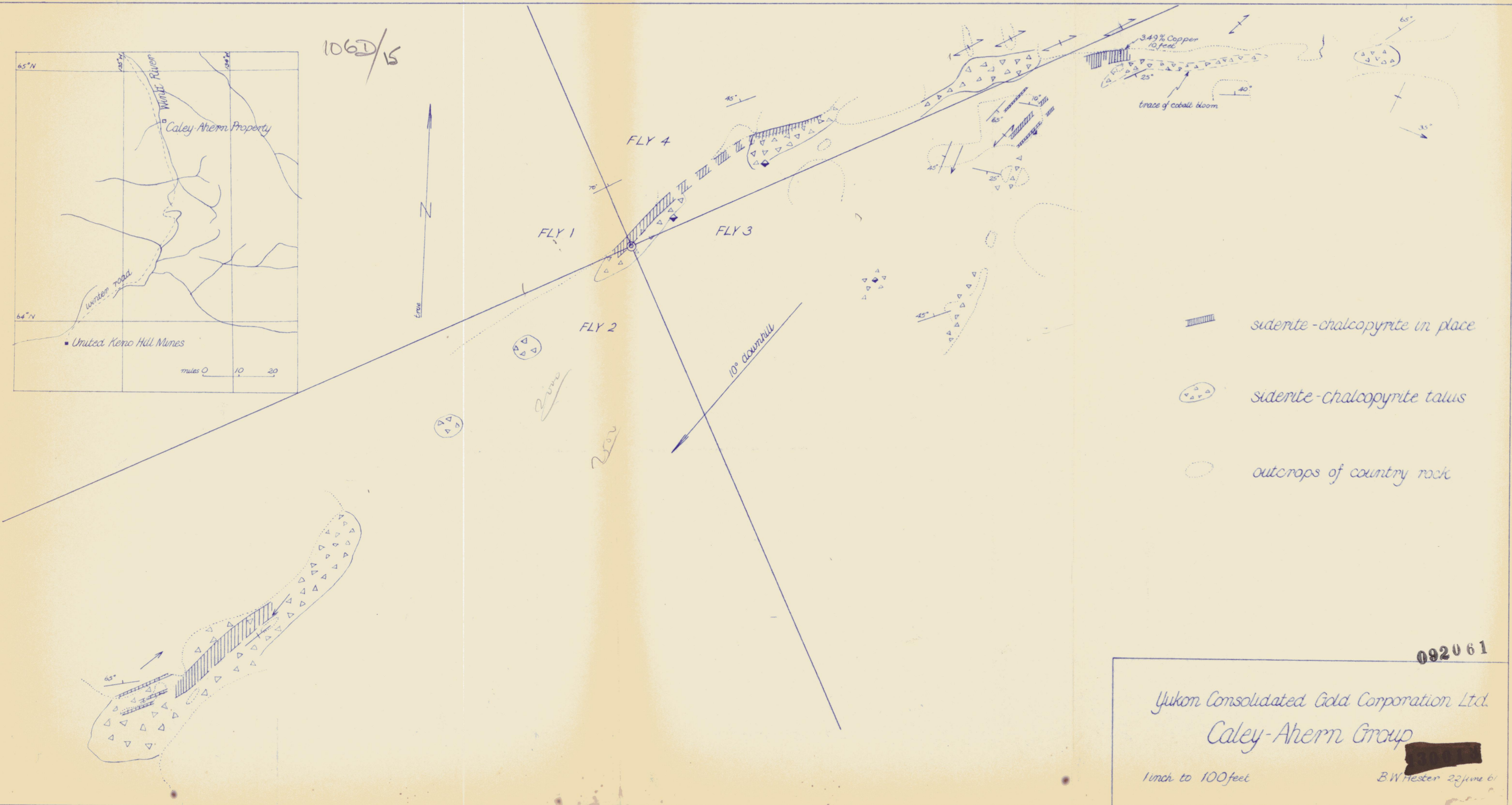
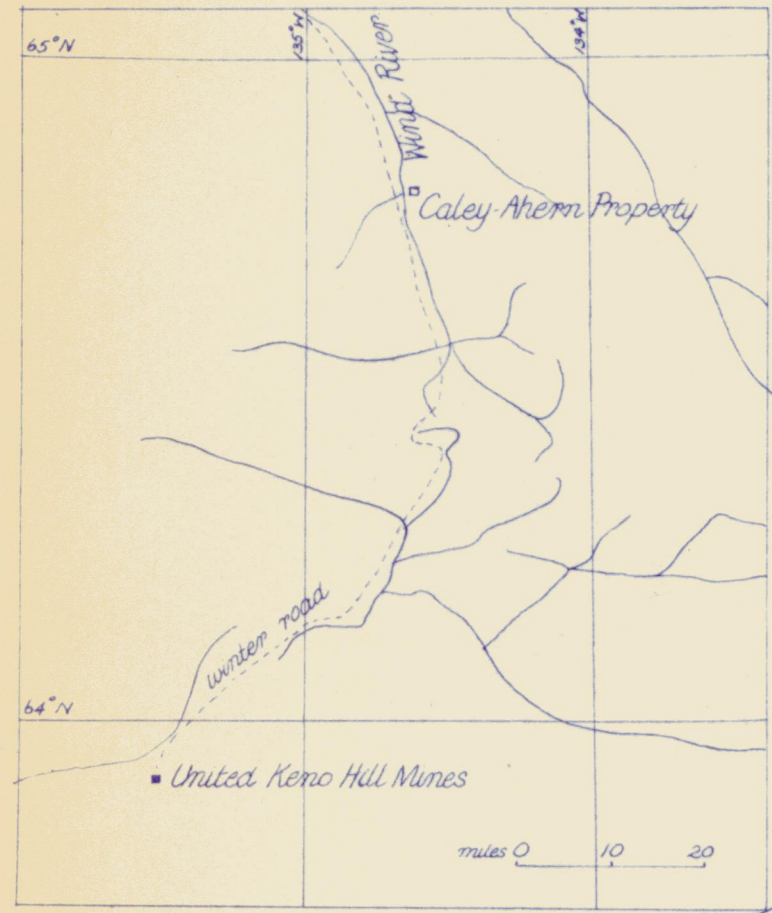
Yukon Consolidated Gold Corp. Ltd.




DATE TO GOOD STANDING

REMARKS:

AHEARNE #38

106D/15



-  siderite-chalcopyrite in place
-  siderite-chalcopyrite talus
-  outcrops of country rock

092061

Yukon Consolidated Gold Corporation Ltd.
Caley-Ahern Group

1 inch to 100 feet

BWhester 22 June 61