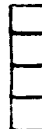


MAP No.

105 B 1

ASSESSMENT REPORT
 N. M. E. A. P.
 CONFIDENTIAL
 OPEN FILE



TYPE OF DIAMOND DRILLING
 WORK:

REPORT FILED UNDER	ORCAN MINERALS ASSOCIATES LTD.		DOCUMENT NO. 091776
DATE PERFORMED	NOVEMBER - DECEMBER 1985	DATE FILED:	JANUARY 31, 1986
LOCATION - LAT. LONG.	60°06'N 130°24'W	AREA:	RANCHERIA
CLAIM NO.	A&B 1-4; Y74249-Y74251 A&B 9-30; YAI2612-YAI2633		
VALUE \$16,700.00			
WORK DONE BY	ORCAN MINERAL ASSOCIATES LTD.		
WORK DONE FOR	GOLDEX RESOURCES INC.		
REMARKS	<p>One diamond drill hole of 96m was completed near a massive sulphide showing on the property. The drill log does not indicate any sulphide horizons.</p>		

091776

YEX 85 p. 59 ✓



28 January 1986



DIRECTOR GENERAL, YUKON REGION

Your file Votre référence

Attention: Regional Manager
Mineral Rights

Our file Notre référence

RESTRICTED

Enclosed are Diamond Drill Logs and maps submitted by Orcan Mineral Associates Ltd. on A & B mineral claims located on claim sheet 105-B-1.

Drilling was as indicated below:

85-1 317 Feet A & B 2

Assessment credit requested is \$16,700.00.

Drill core is being stored on mineral claim A & B 2.

Yours truly,

Patti L. McLeod
Mining Recorder
Watson Lake Mining District
P. O. Box 269
Watson Lake, Yukon
Y0A 1C0

PJ
encl.
cc; Geology

ORCAN MINERAL ASSOCIATES LTD.

DRILL RECORD Goldex Resources Inc.

Coord. _____

Elev. _____

Core Size BO

Length 510m (317') Project A & B No. 2 Claim

Azimuth N33°E Location Boulder Creek, Yukon Territory

Dip -50° Purpose Exploration - Luck Zone

Hole No. 85-1

Date December 1/85

Logged by R. S. Adamson

091776

Project

Hole No.

FOOTAGE		ROCK TYPE	DESCRIPTION	CORE LOSS		
FROM	TO			FROM	TO	LOST
0	10 ft	Casing				
10	68½	Limestone	Massive, medium grey colour, badly broken 22'-23', rusty & broken 50-54' local phyllite banding 56-58½'.			
68½	84	Limey Phyllite	Black, thin bedded at 45° to C.A.	71 ft.	76 ft. 2½ ft.	
84	221	Limestone	Massive, medium grey; few random quartz stringers throughout; 120½-123 brecciated and sheared at 15° to C.A. with quartz veinlets; locally vuggy 128-131' brecciated limey phyllite section 137½-139' sheared 149-153½' rusty and leached (mineralized?); badly broken to 162' 192½-197½ brecciated - medium grey frags in white calcite matrix 197½-198½ gougy clay 198½-203½ white, massive calcite	85 89 91½ 93½ 96½ 128 151	89 91½ 93½ 96½ 101 134 161½	3½ 1 1 2-3/4 2½ 3½ 5½
221	240	Limestone & Phyllite	Interbedded, massive, med. grey limestone & brecciated phyllite-limestone			
240	261	Limestone	Massive, medium grey colour			
261	262½	LS - Phyl Breccia				
262½	269	Limestone	Brecciated, medium grey			
269	275	LS - Phyl Breccia		269	275 2	
275	287	Fault Zone ?	Badly broken, lost core, very increased water pressure	275	287 10½	
287	317	Phyllite	Dark grey, laminated at 80° to core axis.			

- END OF HOLE -

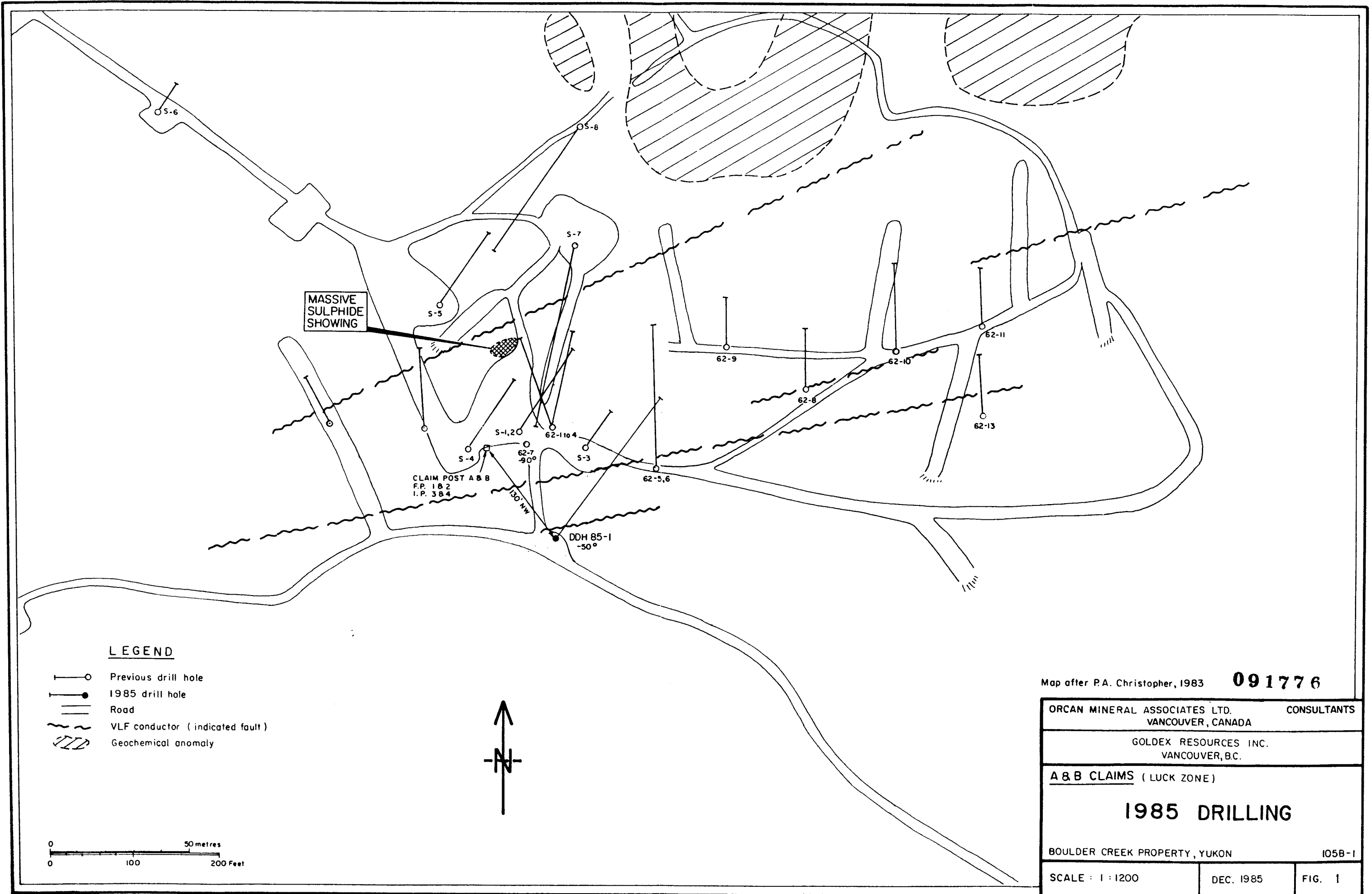
ARCTIC DIAMOND DRILLING LTD.

DAILY SHIFT REPORT SUMMARY

JOB # 8528 COMPANY GOLDEN RESOURCE INC LOCATION EQUUSIA CRK - RANCHERIA AREA DRILL CL-38 DATE NOV 24 DEC 1/85


DATE	SHIFT	MOVING	1		2		3		4		5		6		7		8		9		10		11		12		13		14		15		16			
			MAN HOURS	MACHINE	MAN HOURS	MACHINE	MAN HOURS	MACHINE	MAN HOURS	MACHINE	MAN HOURS	MACHINE	MAN HOURS	MACHINE	MAN HOURS	MACHINE	MAN HOURS	MACHINE	MAN HOURS	MACHINE	MAN HOURS	MACHINE	MAN HOURS	MACHINE	MAN HOURS	MACHINE	MAN HOURS	MACHINE	MAN HOURS	MACHINE	MAN HOURS	MACHINE	MAN HOURS	MACHINE		
MOBILIZATION																																				
NOV 24	D																																			
25	D	52									2																									13
26	D	31																	21																4	
27	D														7	7			38																	
27	N																		12		2															
		83									2				7	7			71		2														17	
HOLE #85-1 -50" x 80'																																				
NOV 28	D		6		11									15.5	15.5			8		2					8										NO 0-10 88 12-41 10-12	
28	N				22													2		2															-128	
29	D				24									18	18					2															-221	
29	N				24															2															-275	
30	D				8									9	9					2															-317	
			6		88									42.5	42.5			10		10					5										NO 10' 305' 80'	
DEMobilization																																				
NOV 30	D	32																																		9
DEC 1		12													7	7																				
		44													7	7																				7

091776



LEGEND

- Previous drill hole
- 1985 drill hole
- Road
- - - VLF conductor (indicated fault)
- ▨ Geochemical anomaly




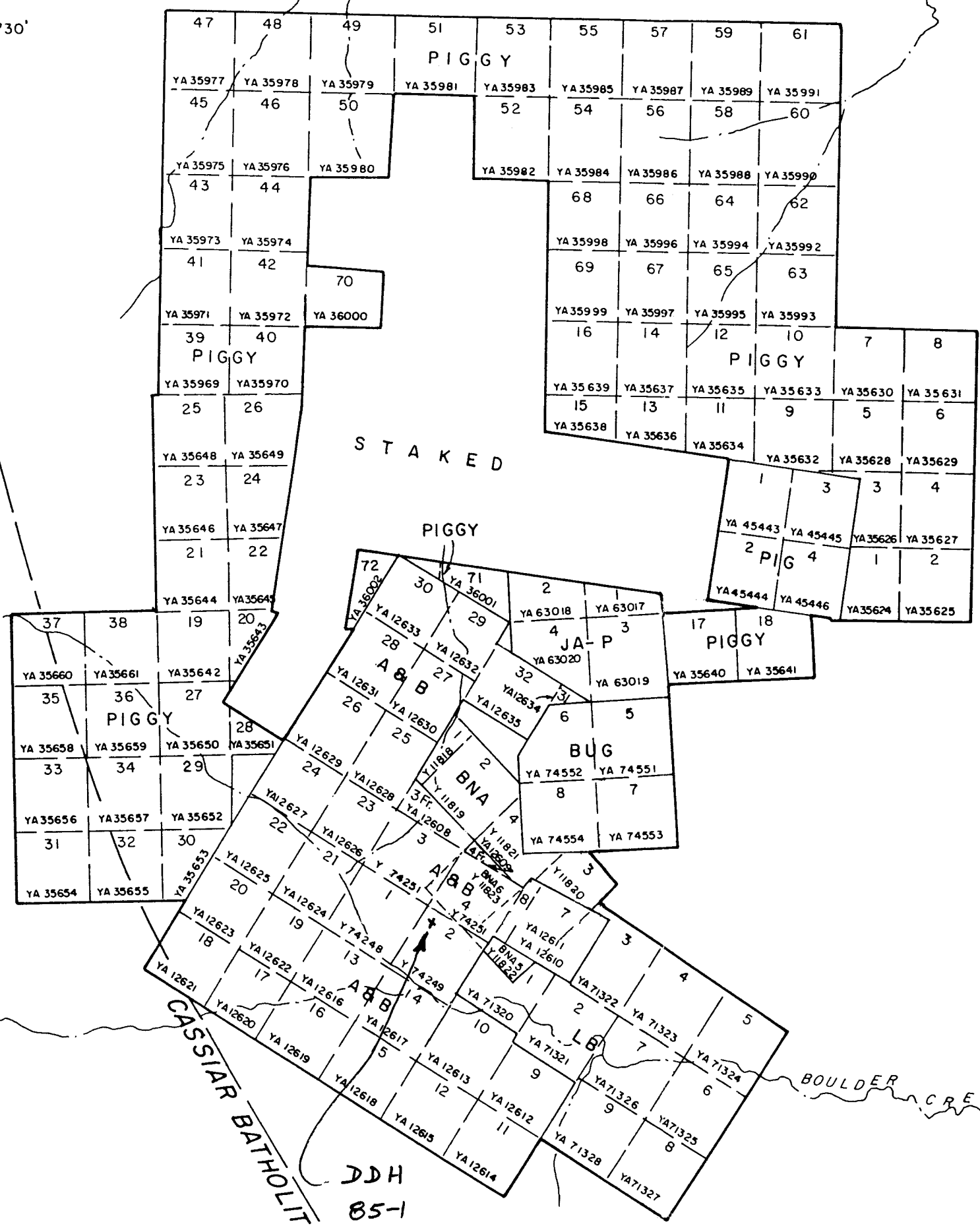
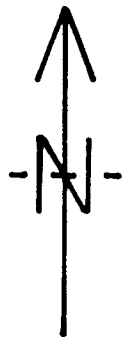
Map after P.A. Christopher, 1983 **091776**

ORCAN MINERAL ASSOCIATES LTD.	CONSULTANTS
VANCOUVER, CANADA	
GOLDEX RESOURCES INC.	
VANCOUVER, B.C.	
A & B CLAIMS (LUCK ZONE)	
1985 DRILLING	
BOULDER CREEK PROPERTY, YUKON	
105B-1	
SCALE : 1 : 1200	DEC. 1985
FIG. 1	

60°10'

130°30'

S P E N C E R C R E E K



091776

ORCAN MINERAL ASSOCIATES LTD. CONSULTANTS
VANCOUVER, CANADA

GOLDEX RESOURCES INC.
VANCOUVER, B.C.

BOULDER CREEK PROPERTY

PROPERTY MAP

SCALE : 1:31,680

DEC. 1985

FIG. 2

CASIAR BATHOLITH

DDH
85-1

BOULDER CREEK

ALASKA HWY.