

LINECUTTING REPORT

AG and AU GROUPS

Assessment work to be applied to the
AG and AU Groups

Whitehorse Mining District
Yukon Territory

Latitude : 62°17'N
Longitude : 137°09'W

N.T.S. 115-I-6

Field Work : May 1974
Report : May 1974

By:

COLIN I. GODWIN, P. ENG.
DYNASTY EXPLORATIONS LIMITED

May, 1974

021331

TABLE OF CONTENTS

List of Claims

Introduction	1
Location and Access	1
General	1
Linecutting	1
Summary	1

Figure 1: Location Map, Freegold Mountain Area

Figure 2: Location Map, Freegold Mountain Properties

Appendix I : List of Personnel

Appendix II : Summary of Costs

Appendix III: Affidavit Supporting Summary of Costs

Appendix IV : Vouchers Supporting Summary of Costs

AG CLAIMS (115-I-6)

1-8	Y75866-Y75873	8	Jerry Tom	July 11, 1974
9-12	Y75874-Y75877	4	Johnny Sam	July 11, 1974
13-20	Y75878-Y75885	8	Russel Jones	July 11, 1974
21-28	Y75886-Y75893	8	Gary Williams	July 11, 1974
29-32	Y75894-Y75897	4	Arnold Kendrick	July 11, 1974
33-36	Y75898-Y75901	4	Charles Anderson	July 11, 1974

AU CLAIMS

1-8	Y75902-Y75909	8	A. Washpan	July 11, 1974
9-16	Y75910-Y75917	8	John Henry	July 11, 1974
17-24	Y75922-Y75929	8	Charlie Sam	July 11, 1974
25-32	Y75930-Y75937.	8	Jerry Charlie	July 11, 1974
33-40	Y75938-Y75945	8	Gordon Simon	July 11, 1974
41-44	Y75918-Y75921	4	Charlie Anderson	July 11, 1974

DYNASTY EXPLORATIONS LIMITED

330 MARINE BUILDING
355 BURRARD STREET
VANCOUVER 1, B.C.

LINECUTTING REPORT AG AND AU GROUPS

INTRODUCTION

Location and Access

The Freegold Mountain properties consisting of the Gold Star Group, and the Peg, Add, AG and AU groups, are on the western sides of Freegold Mountain (see Figure 1). They are readily accessible by four-wheel drive vehicles via the Carmacks-Ormsby Mines-Revenue Creek road and are 44 road miles (32 air miles) west-northwest of Carmacks. Part of the property is above timberline but timber and water is available at lower elevations on the properties.

General

Figure 2 shows the general location of the claim groups. The object of this report is to submit some preliminary work done in May, 1974, so that the groups can be common dated to a time that will allow formal presentation of work done during 1974.

LINECUTTING

At least 90 line miles of linecutting will be carried out on the properties in 1974. The linecutting presumably will be completed by the end of May 1974.

SUMMARY

At the time of writing this report, Dynasty Explorations has been invoiced for only 45 line miles of linecutting. The location


of only 27½ line miles of linecutting is accurately known. Figure 3 shows the location of picket lines with 100 ft. station intervals and 400 ft. spacings. The costs, therefore, of only lines 64+00W to 108+00W are used to common date the claims. The balance of this invoice and future invoices will be applied toward assessment work after completion of the field season.

Respectfully submitted,

OF

C. I. GODWIN

Colin I. Godwin, P. Eng.



May, 1974

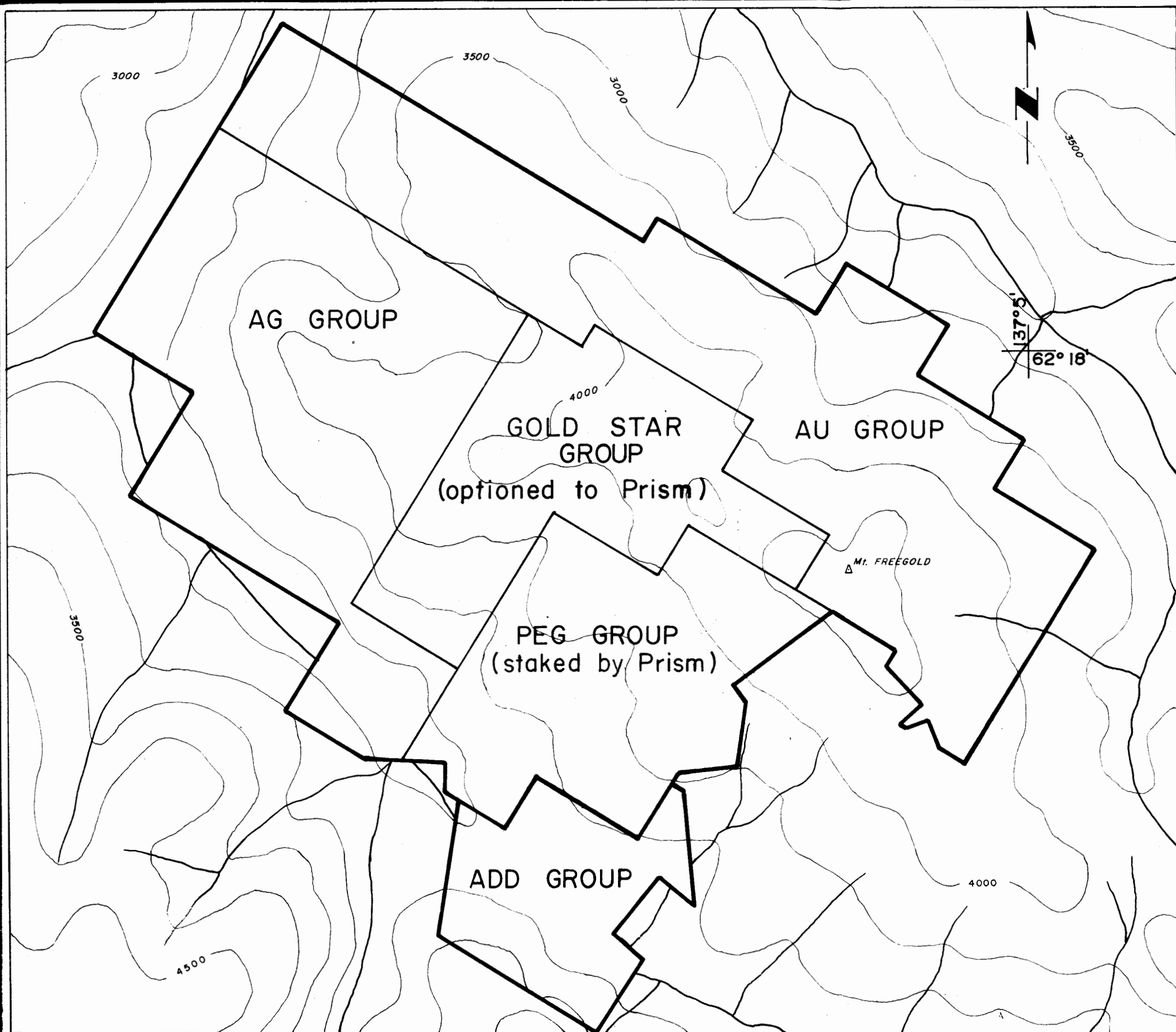



FIGURE 1

Mt. FREEGOLD PROPERTIES

N.T.S.: 115 1-6

SCALE: 1 inch = 1/2 mile



CONTOUR INTERVAL 500 FT.

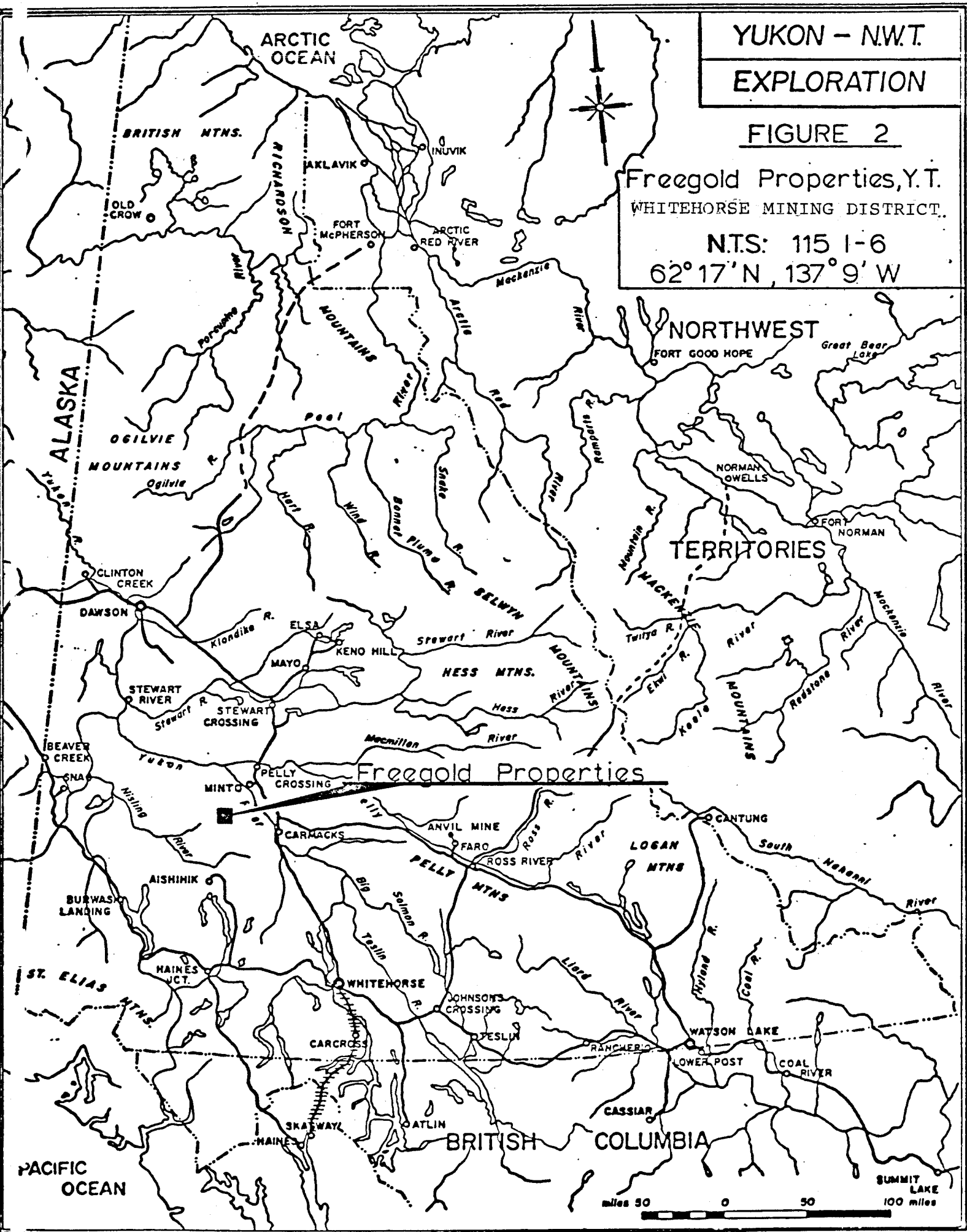
YUKON - N.W.T.

EXPLORATION

FIGURE 2

Freegold Properties, Y.T.
WHITEHORSE MINING DISTRICT.

N.T.S.: 115 1-6
62° 17' N, 137° 9' W



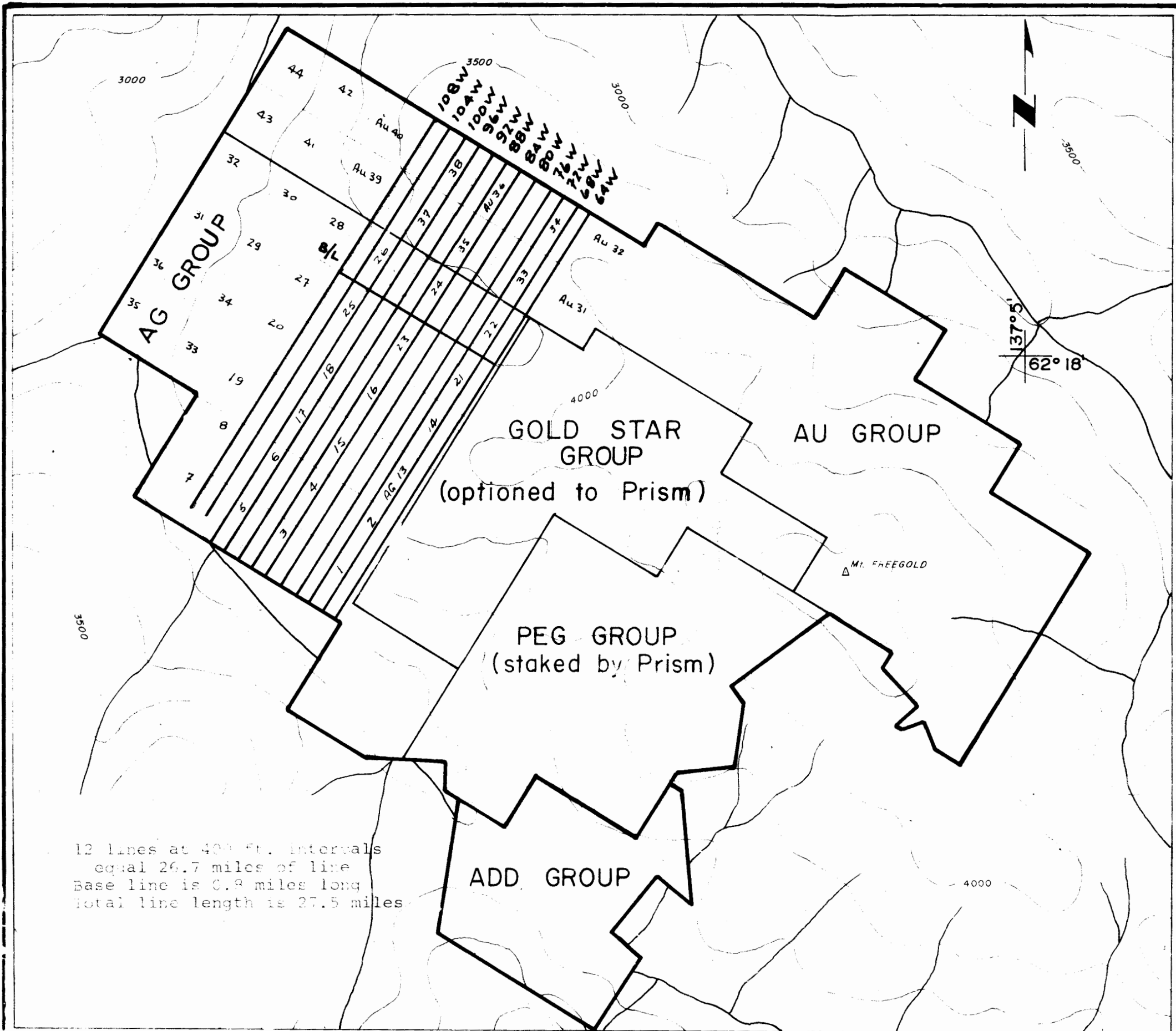



FIGURE 3

Mt. FREEGOLD PROPERTIES

N.T.S.: 115 1-6

SCALE: 1 inch = 1/2 mile



CONTOUR INTERVAL 500 FT.

LIST OF PERSONNEL

Linecutting Contract:

Martinson Linecutting and Staking Ltd.,
6860 Fairmont Street,
Powell River, B.C.

Summary of Costs

Linecutting


27.5 line miles @\$135.00/
line mile \$ 3,712.50

DYNASTY EXPLORATIONS LIMITED

330 MARINE BUILDING
355 BURRARD STREET
VANCOUVER 1, B.C.

AFFIDAVIT SUPPORTING SUMMARY OF COSTS

I, COLIN I. GODWIN, Geologist, Dynasty Explorations Limited, of Vancouver, British Columbia, do hereby state that, to the best of my knowledge and belief, the statement of costs presented in this report (Linecutting Report - AG and AU Groups) is both correct and true.


Colin I. Godwin

23 May 1974
Date



Notary Public in and for the
Province of British Columbia.

Vouchers Supporting Summary of Costs

INVOICE

MARTINSON
LINECUTTING AND STAKING LTD.

6860 Fairmont Street :: POWELL RIVER, B.C.

Telephone 485-2198

Date MAY 6th 1974

IN ACCOUNT WITH


DYNASTY EXPLORATION LTD.
355 BARRARD ST.
VANCOUVER, B.C.

Picket Line Miles	<u>45</u>	@	<u>135.00</u>	per mile	<u>6075.00</u>
Base Line Miles		@		per mile	
Transit Base Line Miles		@		per mile	
Mining Claims		@		per claim	
Claim Blocks		@		per block	

Geophysics _____

Expenses _____

Rentals _____



No 107

at this time
13 MAY 74

NOTE: Amount claimed in "Linecutting Report" dated May, 1974, by Colin I. Godwin -
27.5 miles @\$135.00/mile = \$ 3,712.50

Balance to be claimed in subsequent assessment filing \$ 2,362.50

TOTAL \$ 6,075.00

Less _____

AMOUNT OWING \$ 6,075.00

FREE GOLD MOUNTAIN
LINECUTTING.

Don Martinson