



DD-212

FROM  
DE

Mining Recorder,  
P. O. Box 10,  
Mayo, Y. T.  
YOB 1M0

File No. (originator) — Dossier no (source)

09127

TO  
A




Supervising Mining Recorder,  
200 Range Road,  
Whitehorse, Y. T.  
Y1A 3V1

File No. (addressee) — Dossier no (destinataire)

Subject - Objet

Please find attached the Diamond Drill Logs for mineral claims CH No. 19-20,  
21,23,and 29.

cc / regional Geologist



*R. G. Ronaghan*

R. G. Ronaghan

26 Sept 1978

Signature

Date

Reply - Réponse

Signature

Date

CH 25

CH 27

CH

TC-111  
TC-112  
**29**  
TC-113  
TC-114  
TC-115  
TC-116



Y 87370

Y 87364

Y 87366

Y 87368

CH 3

CH 26

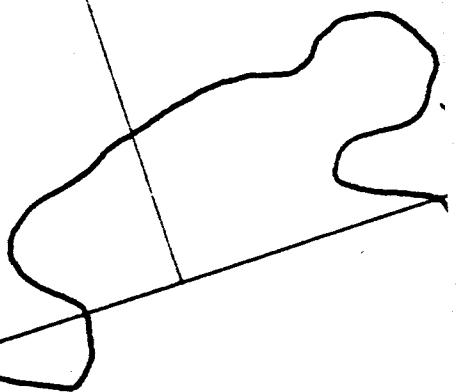

CH 28

CH 30

Y 87365

Y 87367

Y 87369  
SOUTH



00-212  
091270



Department of Indian Affairs and Northern Development  
YUKON QUARTZ MINING ACT

FORM "C" - APPLICATION FOR A CERTIFICATE OF WORK

(This form required in duplicate with sketch showing location of work.)



I (Name)	Terry Levicki	Occupation	Geologist
(Postal Address)	Elsa, Yukon		

OFFICE DATE STAMP

MAKE OATH AND SAY, THAT :-

1. I am the owner, or agent of the owner, of the mineral claim(s) to which reference is made herein.

2. I have done, or caused to be done, work on the following mineral claim(s):  
(Here list claims on which work was actually done by number and name)

C.H.20 Y87359

C.H.21 Y87360

situated at Chambers Hill Claim Sheet No. 105-M-13  
 in the Mayo Mining District, to the value of at least \$3000.00  
 dollars, since the Fourteenth day of March 19 77

to represent the following mineral claims under the authority of Grouping Certificate No. MA 323  
 (Here list claims to be renewed by number and name in numerical order)

C.H.14 Y87353	2years	C.H.88 Y87427	2years
C.H.15 Y87354	2years	C.H.90 Y87429	2years
C.H.16 Y87355	2years	C.H.92 Y87431	2years
C.H.18 Y87357	2years		
C.H.20 Y87359	2years		
C.H.22 Y87361	2years		
C.H.47 Y87386	2years		
C.H.48 Y87387	2years		
C.H.83 Y87422	2years		
C.H.84 Y87423	2years		
C.H.85 Y87424	2years		
C.H.86 Y87425	2years		

3. The following is a detailed statement of such work: (Set out full particulars of the work done in the twelve months in which such work is required to be done, as shown by Section 53.)

1385feet of overburden drilling under authority of Section 53-2 of the Yukon Quartz Mining Act.

Total drilled with rods: 1246'@\$2.00/ft.=\$2492.00  
Total drilled with casing:139'@\$4.00/ft.=\$ 556.00

Total: 1385' \$3048.00

Please see Schedule No.4 attached for list of holes drilled on claim C.H.20 and C.H.21.

Sworn before me at Elsa, Yukon Territory  
this 24th day of February 19 78

Notary Public  
A COMMISSIONER FOR YUKON TERRITORY

[Signature]  
Applicant.

091270

SHOW DATES WORK COMMENCED AND ENDED ON CLAIMS HAVING DIFFERENT ANNIVERSARY DATES



Department of Indian Affairs and Northern Development  
YUKON QUARTZ MINING ACT

FORM "C" - APPLICATION FOR A CERTIFICATE OF WORK

(This form required in duplicate with sketch showing location of work.)



I (Name)	Terry Levicki	Occupation	Geologist
(Postal Address)	Elsa, Yukon		

OFFICE DATE STAMP

MAKE OATH AND SAY, THAT :-

- I am the owner, or agent of the owner, of the mineral claim(s) to which reference is made herein.
- I have done, or caused to be done, work on the following mineral claim(s):  
(Here list claims on which work was actually done by number and name)

C.H.19 Y87358

SHOW DATES WORK COMMENCED AND ENDED ON CLAIMS HAVING DIFFERENT ANNIVERSARY DATES

situated at Chambers Hill Claim Sheet No. 105-M-13  
 in the Mayo Mining District, to the value of at least \$3900.00  
 dollars, since the Fourteenth day of March 19 77

to represent the following mineral claims under the authority of Grouping Certificate No. MA 322  
 (Here list claims to be renewed by number and name in numerical order)

C.H.17	Y87356	3years	C.H.95	Y87434	2years
C.H.19	Y87358	3years	C.H.96	Y87435	2years
C.H.49	Y87388	3years	C.H.97	Y87436	2years
C.H.50	Y87389	3years	C.H.98	Y87437	2years
C.H.51	Y87390	3years			
C.H.52	Y87391	3years			
C.H.53	Y87392	3years			
C.H.87	Y87426	2years			
C.H.89	Y87428	2years			
C.H.91	Y87430	2years			
C.H.93	Y87432	2years			
C.H.94	Y87433	2years			

- The following is a detailed statement of such work: (Set out full particulars of the work done in the twelve months in which such work is required to be done, as shown by Section 53.)

1745' of overburden drilling under authority of Section 53  
 of the Yukon Quartz Mining Act.

Total drilled with rods: 1524'@\$2.00/ft.=\$3048.00  
 Total drilled with casing: 221'@\$4.00/ft.=\$884.00  
 Total: 1745' \$3932.00

Please see Schedule No.3 attached for list of holes drilled  
 on claim C.H.19

Sworn before me at Elsa, Yukon Territory  
 this 24th day of February 19 78

Notary Public [Signature]  
 A Commissioner for Oaths for Yukon Territory.

[Signature]  
 Applicant.



Department of Indian Affairs and Northern Development  
YUKON QUARTZ MINING ACT

FORM "C" - APPLICATION FOR A CERTIFICATE OF WORK

(This form required in duplicate with sketch showing location of work.)



I (Name)	Terry Levicki	Occupation	Geologist
(Postal Address)	Elsa, Yukon		

OFFICE DATE STAMP

MAKE OATH AND SAY, THAT :-

- I am the owner, or agent of the owner, of the mineral claim(s) to which reference is made herein.
- I have done, or caused to be done, work on the following mineral claim(s):  
(Here list claims on which work was actually done by number and name)

C.H.23 Y87362

SHOW DATES WORK COMMENCED AND ENDED ON CLAIMS HAVING DIFFERENT ANNIVERSARY DATES

situated at Chambers Hill Claim Sheet No. 105-M-13  
 in the Mayo Mining District, to the value of at least \$3500.00  
 dollars, since the Fourteenth day of March 19 77,  
 to represent the following mineral claims under the authority of Grouping Certificate No. MA 324  
 (Here list claims to be renewed by number and name in numerical order)

C.H.23	Y87362	3years	C.H.110	Y87449	2years	Anniv. date	Mar. 14
C.H.25	Y87364	3years	C.H.111	Y87450	2years	" "	" "
C.H.57	Y87396	2years	C.H.149	Y87611	2years	Anniv. date	Mar. 25
C.H.58	Y87397	3years	C.H.150	Y87612	2years	" "	" "
C.H.59	Y87398	2years					
C.H.60	Y87399	2years					
C.H.61	Y87400	2years					
C.H.63	Y87402	2years					
C.H.65	Y87404	2years					
C.H.102	Y87441	2years					
C.H.104	Y87443	2years					
C.H.109	Y87448	2years					

Work commenced Sept. 15 and ended Oct. 25/77

- The following is a detailed statement of such work: (Set out full particulars of the work done in the twelve months in which such work is required to be done, as shown by Section 53.)

1675ft. of overburden drilling under authority of Section 53-  
 of the Yukon Quartz Mining Act.

Total drilled with rods: 1593'@\$2.00/ft.= \$3186.00  
 Total drilled with casing: 82'@\$4.00/ft.= \$ 328.00  
 Total: 1675' \$3514.00

Please see Schedule No.5 attached for list of holes drilled on

claim C.H.23.

Sworn before me at Elsa, Yukon Territory  
 this 24th day of February 19 78

Notary Public

A Commissioner for Oaths for Yukon Territory.

[Signature]  
 Applicant.



Department of Indian Affairs and Northern Development

YUKON QUARTZ MINING ACT

FORM "C" - APPLICATION FOR A CERTIFICATE OF WORK

(This form required in duplicate with sketch showing location of work.)



I (Name)	Terry Levicki	Occupation	Geologist
(Postal Address)	Elsa, Yukon		

OFFICE DATE STAMP

MAKE OATH AND SAY, THAT :-

1. I am the owner, or agent of the owner, of the mineral claim(s) to which reference is made herein.

2. I have done, or caused to be done, work on the following mineral claim(s):  
(Here list claims on which work was actually done by number and name)

C.H.21 Y87360

situated at Chambers Hill Claim Sheet No. 105-M-13

in the Mayo Mining District, to the value of at least \$6400.00

dollars, since the Fourteenth day of March 19 77

to represent the following mineral claims under the authority of Grouping Certificate No. MA 325  
(Here list claims to be renewed by number and name in numerical order)

C.H.21	Y87360	4years	C.H.108	Y87447	4years	
C.H.54	Y87393	4years	C.H.145	Y87607	4years	Anniversary date
C.H.55	Y87394	4years	C.H.146	Y87608	4years	March 25 for CH
C.H.56	Y87395	4years	C.H.147	Y87609	4years	145-148
C.H.99	Y87438	4years	C.H.148	Y87610	4years	
C.H.100	Y87439	4years				
C.H.101	Y87440	4years				Work commenced on Sept. 15 and ended
C.H.103	Y87442	4years				on Oct. 25, 1977.
C.H.105	Y87444	4years				
C.H.106	Y87445	4years				
C.H.107	Y87446	4years				

3. The following is a detailed statement of such work: (Set out full particulars of the work done in the twelve months in which such work is required to be done, as shown by Section 53.)

2885 feet of overburden drilling under authority of Section 53 of the Yukon Quartz Mining Act.

Total drilled with rods: 2554' @ \$2.00/ft. = \$5108.00  
Total drilled with casing: 331' @ \$4.00/ft. = \$1324.00

Total: 2885' \$6432.00

Please see schedule No.1 attached for list of holes drilled on claim C.H.21.

Sworn before me at Elsa, Yukon Territory  
this 21 th day of February 19 78

Notary Public

A COMMISSIONER FOR OATHS FOR Yukon Territory.

*[Signature]*  
Applicant.

SHOW DATES WORK COMMENCED AND ENDED ON CLAIMS HAVING DIFFERENT ANNIVERSARY DATES



Department of Indian Affairs and Northern Development  
YUKON QUARTZ MINING ACT

FORM "C" - APPLICATION FOR A CERTIFICATE OF WORK

(This form required in duplicate with sketch showing location of work.)



OFFICE DATE STAMP

I (Name)	Terry Levicki	Occupation	Geologist
(Postal Address)	Elsa, Yukon		

MAKE OATH AND SAY, THAT :-

1. I am the owner, or agent of the owner, of the mineral claim(s) to which reference is made herein.

2. I have done, or caused to be done, work on the following mineral claim(s):  
(Here list claims on which work was actually done by number and name)

- C.H.29 Y87368
- C.H.23 Y87362

situated at Chambers Hill Claim Sheet No. 105-M-13  
 in the Mayo Mining District, to the value of at least \$3100.00  
 dollars, since the Fourteenth day of March 19 77

to represent the following mineral claims under the authority of Grouping Certificate No. MA 326  
 (Here list claims to be renewed by number and name in numerical order)

- |        |        |        |         |        |        |
|--------|--------|--------|---------|--------|--------|
| C.H.24 | Y87363 | 3years | C.H.68  | Y87407 | 2years |
| C.H.26 | Y87365 | 2years | C.H.112 | Y87451 | 2years |
| C.H.27 | Y87366 | 2years | C.H.114 | Y87453 | 2years |
| C.H.28 | Y87367 | 2years |         |        |        |
| C.H.29 | Y87368 | 2years |         |        |        |
| C.H.30 | Y87369 | 2years |         |        |        |
| C.H.31 | Y87370 | 2years |         |        |        |
| C.H.32 | Y87371 | 2years |         |        |        |
| C.H.62 | Y87401 | 2years |         |        |        |
| C.H.64 | Y87403 | 2years |         |        |        |
| C.H.66 | Y87405 | 2years |         |        |        |
| C.H.67 | Y87406 | 2years |         |        |        |

3. The following is a detailed statement of such work: (Set out full particulars of the work done in the twelve months in which such work is required to be done, as shown by Section 53.)

1485feet of overburden drilling under authority of Section 53-2  
 of the Yukon Quartz Mining Act.

Total drilled with rods: 1391'@ \$2.00/ft.= \$2782.00  
 Total drilled with casing: 94'@ \$4.00/ft.= \$376.00

Total: 1485' \$3158.00

Please see Schedule No.2 jttached forlist of holes drilled on claims C.H.23 and C.H.29.

Sworn before me at Elsa, Yukon Territory  
 this 24th day of February 1978

Notary Public

A Commissioner for Oaths for Yukon Territory.

*[Signature]*  
 Applicant.

SHOW DATES WORK COMMENCED AND ENDED ON CLAIMS HAVING DIFFERENT ANNIVERSARY DATES

Schedule No.1  
Overburden Holes Drilled on Claim C.H.21



Hole No.	Depth	Rods	Casing	Dip
C68A	250'	240'	10'	65°
C69	180'	138'	42'	62°
C70	105'	95'	10'	67°
C70A	230'	220'	10'	67°
C72	230'	220'	10'	68°
C73	230'	220'	10'	68°
C74	220'	200'	20'	65°
C75	220'	206'	14'	68°
C76	225'	211'	14'	66°
C77	210'	170'	40'	67°
C133	190'	175'	15'	58°
C135	105'	63'	42'	66°
C136	240'	208'	32'	64°
C137	50'	8'	42'	61°
C138	200'	180'	20'	60°
-----				
	2885'	2554'	331'	



Schedule No. 2

Overburden Holes Drilled on Claims C.H.29 and C.H.23



Claim No.	Hole No.	Depth	Rods	Casing	Dip
C.H.29	C111	200'	190'	10'	69°
	C112	200'	190'	10'	64°
	C113	200'	190'	10'	68°
	C114	215'	203'	12'	71°
	C115	220'	200'	20'	60°
	C116	250'	228'	22'	73°
C.H.23	C125	200'	190'	10'	69°
	Total	1485'	1391'	94'	

Schedule No.3


Overburden Holes Drilled on Claim C.H.19

Hole No.	Depth	Rods	Casing	Dip
C51	220'	210'	10'	63°
C52	200'	172'	28'	62°
C53	180'	165'	15'	55°
C60	220'	177'	43'	61°
C61	65'	22'	43'	63°
C62	200'	178'	22'	57°
C63	230'	210'	20'	58°
C64	200'	180'	20'	63°
C65	230'	210'	20'	77°
Total:	1745'	1524'	221'	



Schedule No.4  
Overburden Holes Drilled on Claims C.H.20 and C.H.21

Claim No.	Hole No.	Depth	Rods	Casing	Dip
C.H.20	C54	155'	140'	15'	60°
	C55	220'	210'	10'	63°
	C56	200'	184'	16'	61°
	C57	220'	200'	20'	59°
	C58	80'	50'	30'	56°
C.H.21	C66	230'	220'	10'	68°
	C67	180'	152'	28'	65°
	C68	100'	90'	10'	65°
Total:		1385'	1246'	139'	

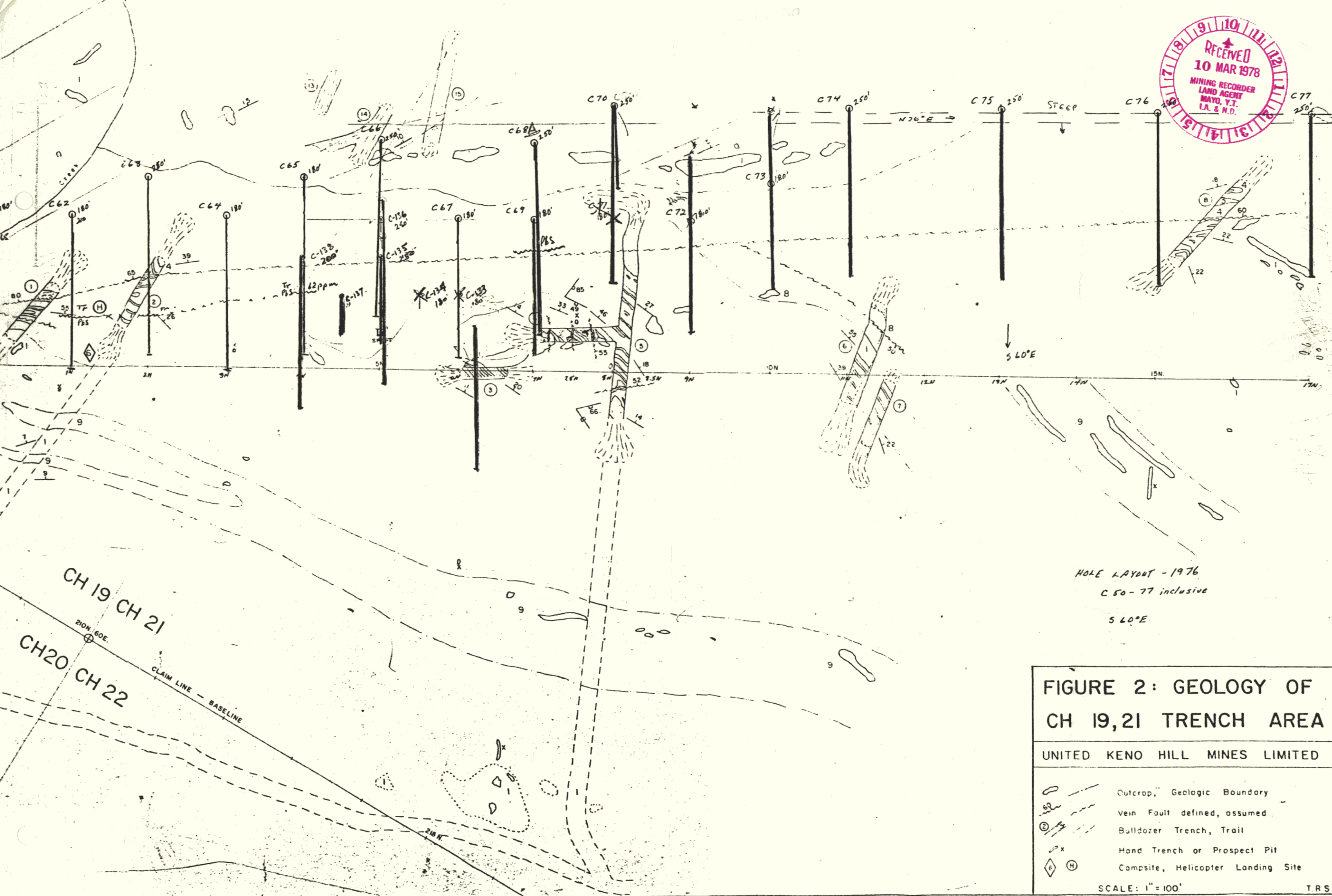


Schedule No.5

Overburden Holes Drilled on Claim C.H.23



Hole No.	Depth	Rods	Casing	Dip
C119	250'	238'	12'	69°
C120	250'	238'	12'	66°
C121	250'	238'	12'	62°
C122	250'	238'	12'	63°
C123	250'	238'	12'	70°
C124	225'	213'	12'	60°
C126	200'	190'	10'	64°
Total:	1675'	1593'	82'	



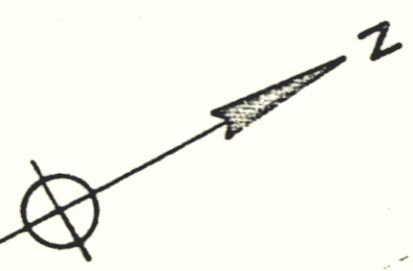
HOLE LAYOUT - 1976  
 C 50 - 77 inclusive  
 S 60°E

**FIGURE 2: GEOLOGY OF  
 CH 19, 21 TRENCH AREA**

UNITED KENO HILL MINES LIMITED

- Outcrop, Geologic Boundary
- Vein Fault defined, assumed
- Bulldozer Trench, Trail
- Hand Trench or Prospect Pit
- Campsite, Helicopter Landing Site

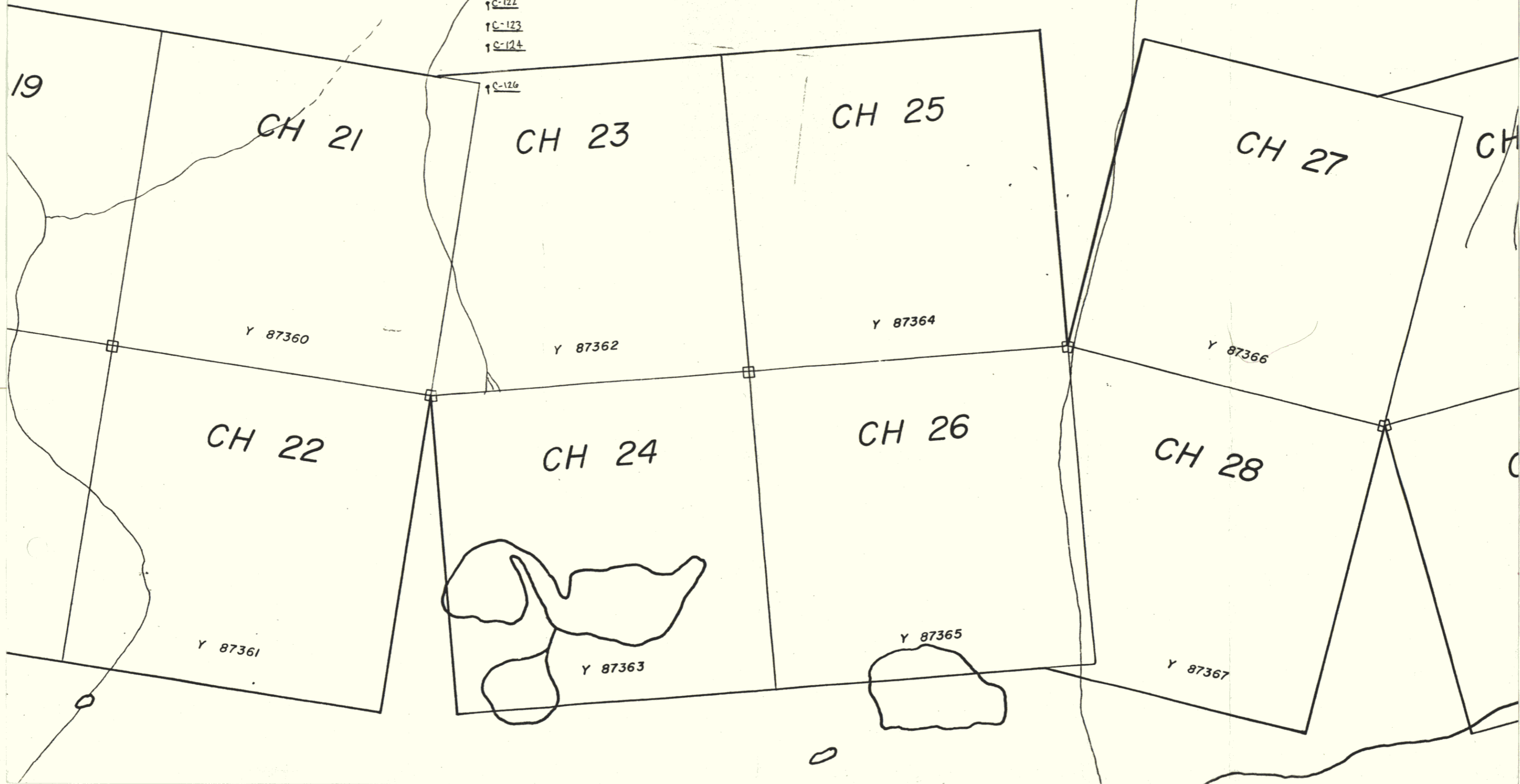
SCALE: 1" = 100' T.R.S.

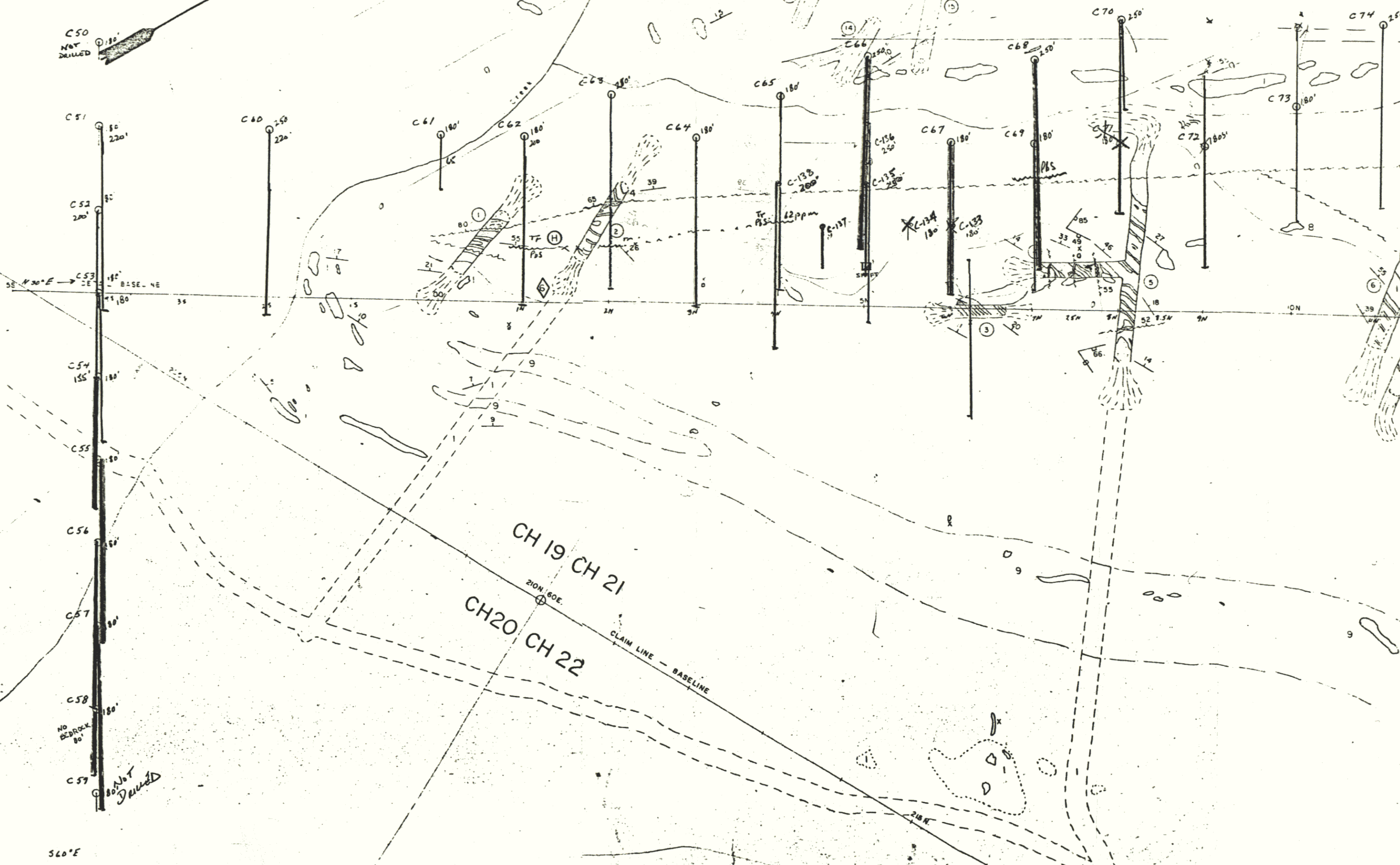
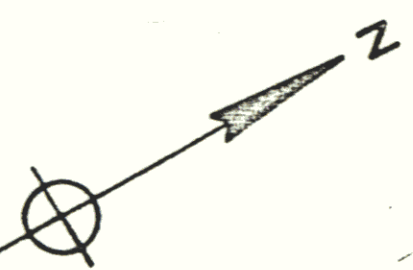


560°E



↑ C-119  
↑ C-120  
↑ C-121  
↑ C-122  
↑ C-123  
↑ C-124  
↑ C-126





560°E