



WELCOME NORTH MINES LTD. (N.P.L.)
1027 - 470 Granville St., Vancouver, B.C. V6C 1V5 Telephone (604) 687-1658



LINECUTTING REPORT
ON THE
RUTH CLAIM GROUP
N.T.S. 105K-7
WHITEHORSE MINING DISTRICT

Blind Creek

June 14, 1979

H.F. Foster

021260

TABLE OF CONTENTS

	Page
INTRODUCTION	1
MINERAL CLAIMS	1
LINECUTTING	1
STATEMENT OF COST	
FIGURE 1: LINECUTTING SKETCH	2
CERTIFICATE	

INTRODUCTION

During the period May 14 to May 26, 1979 linecutting was carried out on the RUTH claims by McCrory Holdings Ltd. out of Whitehorse, YT. Three 600-meter long cross lines were cut and tied together by three tielines. All chaining on these lines was done in slope-corrected metric form.

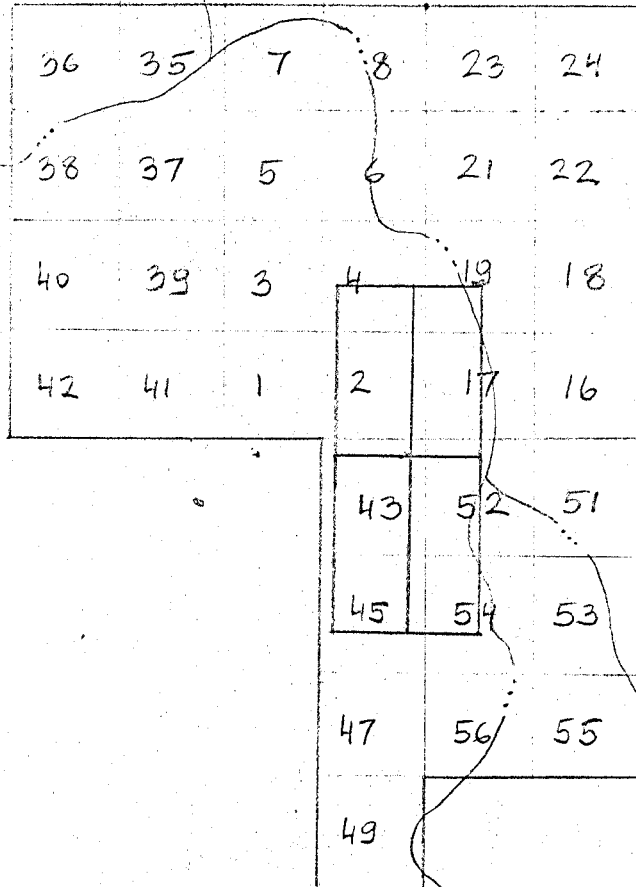
MINERAL CLAIMS

The Ruth Claim Group is composed of 34 contiguous claims:

<u>CLAIMS</u>	<u>GRANT NUMBERS</u>	<u>DUE DATE</u>
RUTH 1- 8	Y92663-Y92670	Feb. 24, 1980
17-24	Y92679-Y92686	Feb. 24, 1980
25-42	Y92697-Y92704	Feb. 24, 1980
43	YA8441	Dec. 30, 1980
45	YA8442	Dec. 30, 1980
47	YA8443	Dec. 30, 1980
49	YA9444	Dec. 30, 1980
51	YA8445	Dec. 30, 1980
52	YA7511	July 23, 1980
53-54	YA8446-YA8447	Dec. 30, 1980
55	YA7514	July 23, 1979
56	YA7515	July 23, 1980

LINECUTTING

A total of 3.91 miles of cut line were installed on the property as illustrated in Figure 1.



----- Creek
————— CUT LINE

WELCOME NORTH MINES LTD.
GETTY MINING PACIFIC LTD
VANGORDA PROJECT
RUTH 1-56 CLAIMS
LINECUTTING MAP
Fig. 1



WELCOME NORTH MINES LTD. (N.P.L.)
1027-470 Granville St., Vancouver, B.C. V6C 1V5 Telephone (604) 687-1658

STATEMENT OF COSTS

LINECUTTING:	3.91 miles @ \$250.00/mile	\$ 977.50
HELICOPTER:	2.8 hours	987.00
H.F. FOSTER:	2 days @ \$80.00 per day	<u>160.00</u>
	TOTAL COST	<u><u>\$2,124.50</u></u>

May 26, 1979

McCrorry Holdings (Yukon) Ltd.

72 E12th Ave.

Whitehorse, Y.T. Y1A 4K1

Frank Foster

c/o Stirling Expiditing

Ross River, Y.T.

Re: Billing of linecutting and repicketting for Welcome North
Mines Ltd. (NPL) by McCrorry Holdings (Yukon) Ltd.

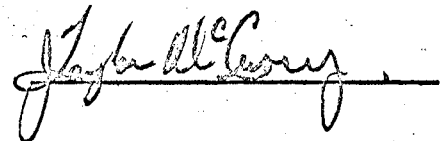
Linecutting:

Ruth claims	3.91 Miles @ \$250.00 per mile	= \$ 977.50
Rachel claims	3.03 " @ " "	= \$ 757.50
Dot claims	7.95 " @ " "	= <u>\$1987.50</u>
	Sub-total	= \$3722.50

Repicketting:

Rachel claims	20.45 Miles @ \$100.00 per mile	= <u>\$2045.00</u>
	Sub-total	= \$5767.50
Repair of 1978 Ford Crew Cab canopy, 1978 lease		= <u>\$ 350.00</u>
	Total	= \$6117.50

Thank You




per McCrorry Holdings (Yukon) Ltd.

c.c.

Welcome North Mines Ltd. (NPL)

1027-470 Granville Street,

Vancouver, B.C. V6C 1V5





ROSS RIVER
YUKON
CANADA

HELICOPTER CHARTER

terr-air
ROTARY LTD.

PHONE: 403-969-2240

PROJECT: _____ CHARTER TICKET _____
 AIRCRAFT _____ DATE May 23 79
 NAME Welcome North Mines
 ADDRESS _____

FLIGHT/PASSENGER DETAILS	HOURS	MINS.	FUEL
<i>Del. to the mine</i>	0.8		
<i>plus charge to V&S (re: Comm)</i>	2.0		
<p>#70-VG - RUTH (LINECUTTING) Rd - June 29/79</p> <p>TOTAL HRS _____ PER HR. _____ EXTRA CHARGES _____</p>			

TOTAL CHARGES 987.00

STAR PRINTING, WHITEHORSE

Charterer's Authorization _____

Pilot's Signature _____

CERTIFICATE

I, H. Frank Foster, of 2568 Palmerston Avenue, West Vancouver, British Columbia, DO HEREBY CERTIFY:

- 1) That I am a geologist with a business office at 1027 - 470 Granville Street, Vancouver, B.C.
- 2) That I am a graduate in honours geology of the University of British Columbia (B.Sc. - 1974).
- 3) That I have practiced my profession as a geologist for the past 5 years.
- 4) That to the best of my knowledge and belief, the statement of costs presented in this report LINECUTTING REPORT ON THE RUTH CLAIM GROUP is both correct and true.
- 5) That I hold an interest in the shares of Welcome North Mines Ltd. (N.P.L.), and that I am employed by Welcome North Mines Ltd. (N.P.L.) as a staff geologist.

H F Foster
H. Frank Foster

Sworn before me at the City of Vancouver, in the Province of British Columbia, this 11th day of July, 1977

Christopher J. Butler
A Notary Public in and for the Province of British Columbia.

CHRISTOPHER J. BUTLER
901-470 GRANVILLE ST.
VANCOUVER, B.C. V6C 1V5
BARRISTER & SOLICITOR



WELCOME NORTH MINES LTD. (N.P.L.)
1027 - 470 Granville St., Vancouver, B.C. V6C 1V5 Telephone (604) 687-1658



VANGORDA PROJECT
DIAMOND DRILLING REPORT
ON THE
RUTH CLAIM GROUP



WHITEHORSE MINING DISTRICT
N.T.S. 105K-7

Latitude 62°16'N

Longitude 132°47'W

Work Performed During the Period June 15 - July 4, 1979

August 3, 1979

H.F. Foster

021260

TABLE OF CONTENTS

	Page
INTRODUCTION	1
STATEMENT OF COST	4
CERTIFICATE	5

APPENDIX: DIAMOND DRILL LOGS

FIGURES:

1. RUTH CLAIMS: DIAMOND DRILL HOLE LOCATION 2
2. RUTH CLAIMS: DIAMOND DRILL HOLE PROFILE 3

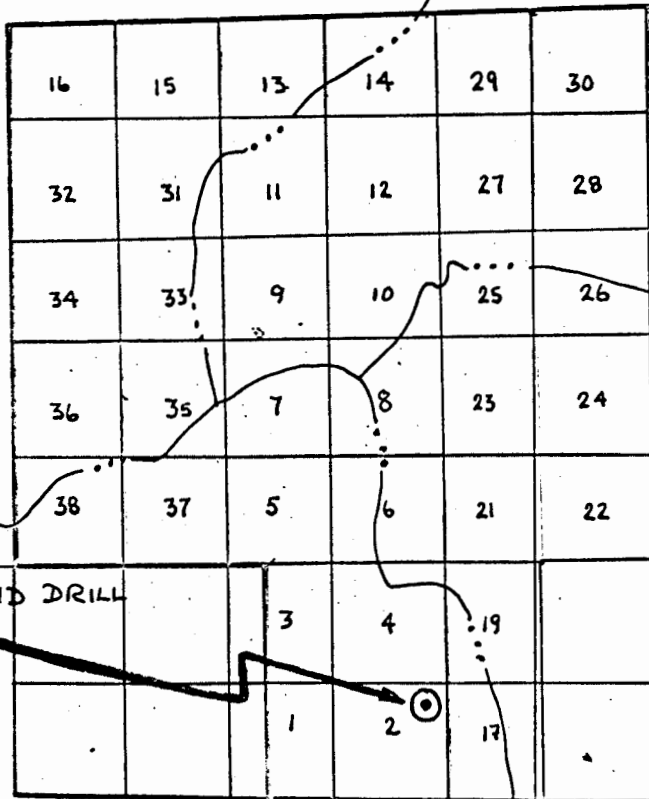
INTRODUCTION

During the period June 15 to July 4, 124.3 meters (408 feet) of diamond drilling were carried out on the RUTH No. 2 claim, N.T.S. 105K-7. All the drilling was carried out in one vertical hole situated at station 3+75N on line 3+00 West of the 1979 grid. The drill hole is situated 502.9 meters (1650 feet) northeast of Ruth 2 Post #1 (Fig. 1).

All core was removed from the property and placed in core storage racks belonging to Welcome North Mines Ltd. in Ross River, Yukon Territory.

Enclosed in this report are diamond drill profiles with graphic representations of geochemical assays completed on the core.

Appended to the report are copies of the lithology logs for the diamond drilling.

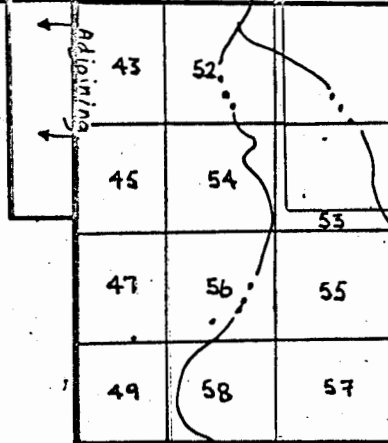


BUD GROUP
CYPRUS ANVIL

LOCATION OF DIAMOND DRILL
HOLE 79VU-1
Depth = 408 ft

FOTO GROUP
CYPRUS ANVIL

JANICE GROUP
CYPRUS ANVIL



VANGORDA 76 PROJECT

WELCOME NORTH /
GETTY MINING PACIFIC

RUTH 1-58

105-K-7

SCALE IN MILES



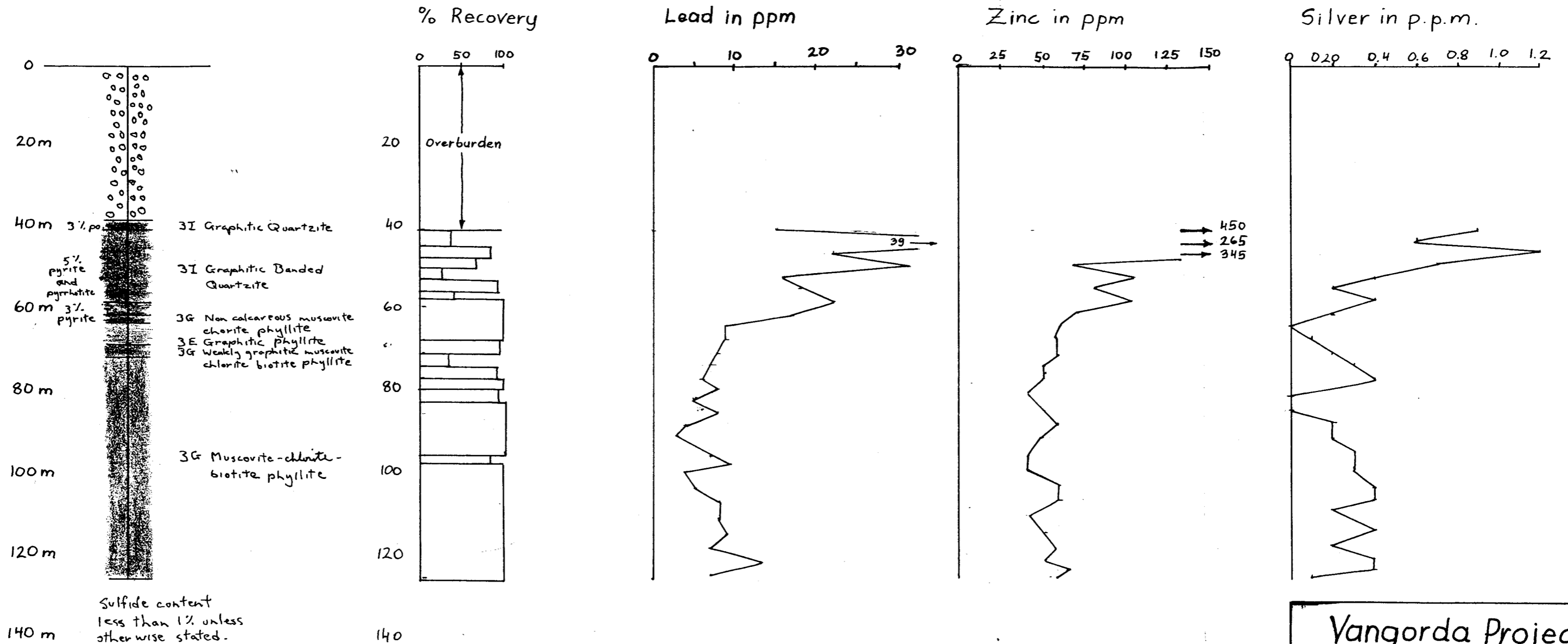
Figure 1

DDH 79 VU-1

Depth: 124.3 m

Dip: -90°

Location: Line 3W / 3+75 N



Vangorda Project
 Ruth Claims
 DDH 79 VU-1
 Diamond Drill Hole Profile
 1:1000
 Fig 2

STATEMENT OF COSTS

GEOCHEMICAL ANALYSIS (DRILL CORE)	\$ 324.95
DRILLING COST	11,152.61
FUEL	535.89
HELICOPTER	3,537.00
ADMINISTRATION	<u>909.25</u>
TOTAL EXPENSE	<u><u>\$16,459.70</u></u>

APPENDIX I

DIAMOND DRILL LOGS

