



DD-126

021248

FROM DE

Mining Recorder, Whitehorse, Yukon

File No. (originator) — Dossier n° (source)


340-13-2

TO A

Supervising Mining Recorder
Whitehorse, Yukon

File No. (addressee) — Dossier n° (destinataire)

007-26-1976



Subject - Objet Diamond Drilling

MIAMI, LA et al Mineral Claims

Cyprus Anvil Mining Corporation

Total expenditure \$10,381.80 (invoice plus 10% administration)

Require support of \$ 4,800.00 to renew above claims.

[Handwritten signature]
Signature B.E. Sias

Date 26/10/76

Reply - Réponse

SMP Costs are within allowables set by guidelines and are supported by invoice. I recommend acceptance to value claimed (\$9438.00)

[Handwritten signature]
Oct 27/76

7540-21-029-0717

C65B STANDARD FORM 59

FORMULE NORMALISEE 59 DE L'ONGC

Signature

Date



Department of Indian Affairs and Northern Development

YUKON QUARTZ MINING ACT

FORM "C" - APPLICATION FOR A CERTIFICATE OF WORK

(This form required in duplicate with sketch showing location of work.)



I (Name)	Margaret I. Parker	Occupation	Agent
(Postal Address)	330-355 Burrard Street, Vancouver, B.C.		

OFFICE DATE STAMP

MAKE OATH AND SAY, THAT :-

1. I am the owner, or agent of the owner, of the mineral claim(s) to which reference is made herein.

2. I have done, or caused to be done, work on the following mineral claim(s):
(Here list claims on which work was actually done by number and name)

SUN 14 - Grant Number 86043 - DDH 76-11

SHOW DATES WORK COMMENCED AND ENDED ON CLAIMS HAVING DIFFERENT ANNIVERSARY DATES

situated at Vangorda Creek Claim Sheet No. 105-K-6

in the Whitehorse Mining District, to the value of at least \$1000,00

dollars, since the 2nd day of July 19 75

to represent the following mineral claims under the authority of Grouping Certificate No. 6338 Q

(Here list claims to be renewed by number and name in numerical order)

MIAMI	10	Y79363 - 2 yrs.	REMARKS RESOURCES LTD 2 JULY 1976
	8	Y79361 - 2 yrs.	
	6	Y79359 - 2 yrs.	
	4	Y79357 - 2 yrs.	
	2	Y79355 - 2 yrs.	

GROUP #1

3. The following is a detailed statement of such work: (Set out full particulars of the work done

in the twelve months in which such work is required to be done, as shown by Section 53.)
DDH 76-11 currently being drilled by Arctic Diamond Drilling.
Contract charge for first 1000' NQ - \$16.50/ft. Commenced drilling June 12th, 1976 - as of June 21st, currently drilling at 1086 ft., Core will be stored at Cyprus Anvil Mine Site.

- As per invoice attached - 572 ft. @\$16.50/ft.	9,438.00	
- Administration @ 10%	943.80	\$10,381.80

TO RECORD WORK - 5 clms. x 2 yr. @\$100/claim 1,000.00

Value of work remaining for further recording \$ 9,381.30

Sworn before me at Vancouver, B.C.
 this 9 day of July 19 76

CYPRUS ANVIL MINING CORPORATION

Margaret I. Parker
 Agent ~~Applicant~~

Notary Public in and for the Province of British Columbia.



Department of Indian Affairs and Northern Development
YUKON QUARTZ MINING ACT

FORM "C" - APPLICATION FOR A CERTIFICATE OF WORK

(This form required in duplicate with sketch showing location of work.)



I (Name)	Margaret I. Parker	Occupation	Agent
(Postal Address)	330-355 Burrard Street, Vancouver, B.C.		

OFFICE DATE STAMP

MAKE OATH AND SAY, THAT :-

- I am the owner, or agent of the owner, of the mineral claim(s) to which reference is made herein.
- I have done, or caused to be done, work on the following mineral claim(s):
(Here list claims on which work was actually done by number and name)

SUN 14 - Grant Number 86043 - DDH 76-11

SHOW DATES WORK COMMENCED AND ENDED ON CLAIMS HAVING DIFFERENT ANNIVERSARY DATES

situated at Vangorda Creek Claim Sheet No. 105-K-6
 In the Whitehorse Mining District, to the value of at least \$1,000.00
 dollars, since the 2nd day of July 19 75
 to represent the following mineral claims under the authority of Grouping Certificate No. 6339 Q
 (Here list claims to be renewed by number and name in numerical order)

- | | | |
|---------|-----------------|-----------------------------------|
| MIAMI 9 | Y79362 - 2 yrs. | } REMAINS RESOURCES LTD 2 JULY 76 |
| 7 | Y79360 - 2 yrs. | |
| 5 | Y79358 - 2 yrs. | |
| 3 | Y79356 - 2 yrs. | |
| 1 | Y79354 - 2 yrs. | |

GROUP #2

- The following is a detailed statement of such work: (Set out full particulars of the work done

In the twelve months in which such work is required to be done, as shown by Section 53.)
 DDH 76-11 currently being drilled by Arctic Diamond Drilling.
 Contract charge for first 1000' NQ - \$16.50/ft. Commenced drilling June 12, 1976 - as of June 21st, currently drilling at 1086 ft. Core will be stored at Cyprus Anvil Mine Site.

- As per invoice attached - 572 ft. @\$16.50/ft.	9,438.00	
- Administration @ 10%	943.80	\$10,381.80
Work used to record Group #1		1,000.00
TO RECORD WORK: 5 clms. x 2 yr. @\$100/cl/yr.		1,000.00
Value of work remaining for further recording		\$ 8,381.80

Sworn before me at Vancouver, B.C.
 this 13 day of July 19 76

CYPRUS ANVIL MINING CORPORATION

Margaret I. Parker
 Agent ~~Applicant~~

Notary Public in and for the
 Province of British Columbia.




Department of Indian Affairs and Northern Development

YUKON QUARTZ MINING ACT

FORM "C" - APPLICATION FOR A CERTIFICATE OF WORK

(This form required in duplicate with sketch showing location of work.)



I (Name)	Margaret I. Parker	Occupation	Agent
(Postal Address)	330-355 Burrard Street, Vancouver, B.C.		

MAKE OATH AND SAY, THAT :-

1. I am the owner, or agent of the owner, of the mineral claim(s) to which reference is made herein.

2. I have done, or caused to be done, work on the following mineral claim(s):
 (Here list claims on which work was actually done by number and name)
 SUN 14 - Grant Number 86043 - DDH 76-11

SHOW DATES WORK COMMENCED AND ENDED ON CLAIMS HAVING DIFFERENT ANNIVERSARY DATES

situated at Vangorda Creek Claim Sheet No. 105-K-6
 in the Whitehorse Mining District, to the value of at least \$1,000.00
 dollars, since the 2nd day of July 19 75

to represent the following mineral claims under the authority of Grouping Certificate No. 6340 Q
 (Here list claims to be renewed by number and name in numerical order)

MIAMI	11	Y79364 - 2 yrs.	} KENNIS RESOURCES LTD 2 JULY 76
	12	Y79365 - 2 yrs.	
	13	Y79366 - 2 yrs.	
L.A.	1	Y67794 - 2 yrs.	} GOLDEN GATE EXPLORATIONS LTD 5 DEC 76
	3	Y67796 - 2 yrs.	

GROUP #3

3. The following is a detailed statement of such work: (Set out full particulars of the work done in the twelve months in which such work is required to be done, as shown by Section 53.)

DDH 76-11 currently being drilled by Arctic Diamond Drilling. Contract charge for first 1000' NQ - \$16.50/ft. Commenced drilling June 12, 1976 - as of June 21st, currently drilling at 1086 ft. Core will be stored at Cyprus Anvil Mine Site.

- As per invoice attached - 572 ft. @\$16.50/ft.	9,438.00	
- Administration @ 10%	943.80	\$ 10,381.80
Work used to record Groups #1 - #2		2,000.00
TO RECORD WORK: 5 clms. x 2 yr. @\$100/cl/yr.		1,000.00
Value of work remaining for further recording		\$ 7,381.80

Sworn before me at Vancouver, B.C.
 this 9 day of July 19 76

CYPRUS ANVIL MINING CORPORATION

Margaret I. Parker
 Agent ~~XXXXXXXX~~

Notary Public in and for the Province of British Columbia.



Department of Indian Affairs and Northern Development
YUKON QUARTZ MINING ACT

FORM "C" - APPLICATION FOR A CERTIFICATE OF WORK

(This form required in duplicate with sketch showing location of work.)



OFFICE DATE STAMP

I (Name)	Margaret I. Parker	Occupation	Agent
(Postal Address)	330-355 Burrard Street, Vancouver, B.C.		

MAKE OATH AND SAY, THAT :-

- I am the owner, or agent of the owner, of the mineral claim(s) to which reference is made herein.
- I have done, or caused to be done, work on the following mineral claim(s):
(Here list claims on which work was actually done by number and name)
SUN 14 - Grant Number 86043 - DDH 76-11

SHOW DATES WORK COMMENCED AND ENDED ON CLAIMS HAVING DIFFERENT ANNIVERSARY DATES

situated at Vangorda Creek Claim Sheet No. 105-K-6
 in the Whitehorse Mining District, to the value of at least \$800.00
 dollars, since the 2nd day of July 19 75

to represent the following mineral claims under the authority of Grouping Certificate No. 5341 Q
 (Here list claims to be renewed by number and name in numerical order)

PATTY	5	Y59825 - 2 yrs.	VILLARD L PHILIPS	8 Dec 76
Z.A.	1	Y78034 - 2 yrs.	JOSEPH R McPHUR	27 Nov 76
L.A.	2	Y67795 - 2 yrs.	GOLDEN GATE EXP	5 Dec 76
	4	Y67797 - 2 yrs.		

GROUP #4

- The following is a detailed statement of such work: (Set out full particulars of the work done in the twelve months in which such work is required to be done, as shown by Section 53.)
 DDH 76-11 currently being drilled by Arctic Diamond Drilling. Contract charge for first 1000' NQ - \$16.50/ft. Commenced drilling June 12, 1976 - as of June 21st, currently drilling at 1086 ft. Core will be stored at Cyprus Anvil Mine Site.

- As per invoice attached - 572 ft. @\$16.50/ft.	9,438.00	
- Administration @ 10%	943.80	\$10,381.80
Work used to record Groups #1-3		3,000.00
TO RECORD WORK: 4 clms. x 2 yr. @\$100/cl/yr.		800.00
Value of work remaining for further recording		6,581.80

Sworn before me at Vancouver, B.C.
 this 9 day of July 19 76

CYPRUS ANVIL MINING CORPORATION

Margaret I. Parker
 Agent XXXXXXXX

Notary Public in and for the
 Province of British Columbia.



Department of Indian Affairs and Northern Development
YUKON QUARTZ MINING ACT

FORM "C" - APPLICATION FOR A CERTIFICATE OF WORK

(This form required in duplicate with sketch showing location of work.)



OFFICE DATE STAMP

I (Name)	Margaret I. Parker	Occupation	Agent
(Postal Address)	330-355 Burrard Street, Vancouver, B.C.		

MAKE OATH AND SAY, THAT :-

- I am the owner, or agent of the owner, of the mineral claim(s) to which reference is made herein.
- I have done, or caused to be done, work on the following mineral claim(s):
(Here list claims on which work was actually done by number and name)
SUN 14 - Grant Number 86043 - DDH 76-11

SHOW DATES WORK COMMENCED AND ENDED ON CLAIMS HAVING DIFFERENT ANNIVERSARY DATES

situated at Vangorda Creek Claim Sheet No. 105-K-6
 in the Whitehorse Mining District, to the value of at least \$ 600.00
 dollars, since the 2nd day of July 19 75
 to represent the following mineral claims under the authority of Grouping Certificate No. 63429
 (Here list claims to be renewed by number and name in numerical order)

PATTY 6	Y59826 - 2 yrs.	} WILLARD L. PHILIPS BIRTH 7.
8	Y59828 - 2 yrs.	
10	Y59830 - 2 yrs.	

GROUP #5

- The following is a detailed statement of such work: (Set out full particulars of the work done

In the twelve months in which such work is required to be done, as shown by Section 53.)
 DDH 76-11 durrently being drilled by Arctic Diamond Drilling.
 Contract charge for first 1000' NQ - \$16.50/ft. Commenced
 drilling June 12, 1976 - as of June 21st, currently drilling
 at 1086 ft. Core will be stored at Cyprus Anvil Mine Site.

- As per invoice attached - 572 ft. @\$16.50/ft.	9,438.00	
- Administration @ 10%	943.80	\$10,381.80
Work used to record Groups # 1-4		3,800.00
TO RECORD WORK: 3 clms. x 2 yrs. @\$100/cl/yr.		600.00
Value of work remaining for further recording		\$ 5,981.80

Sworn before me at Vancouver, B.C.
 this 9 day of July 19 76

CYPRUS ANVIL MINING CORPORATION

Margaret I. Parker
 Agent ~~ADRIAN~~


Notary Public in and for the
 Province of British Columbia.



Department of Indian Affairs and Northern Development
YUKON QUARTZ MINING ACT

FORM "C" - APPLICATION FOR A CERTIFICATE OF WORK

(This form required in duplicate with sketch showing location of work.)



I (Name)	Margaret I. Parker	Occupation	Agent
(Postal Address)	330-355 Burrard Street, Vancouver, B.C.		

OFFICE DATE STAMP

MAKE OATH AND SAY, THAT :-

- I am the owner, or agent of the owner, of the mineral claim(s) to which reference is made herein.
- I have done, or caused to be done, work on the following mineral claim(s):
(Here list claims on which work was actually done by number and name)
SUN 14 - Grant Number 86043 - DDH 76-11

SHOW DATES WORK COMMENCED AND ENDED ON CLAIMS HAVING DIFFERENT ANNIVERSARY DATES

situated at Vangorda Creek Claim Sheet No. 105-K-6
in the Whitehorse Mining District, to the value of at least \$400.00
dollars, since the 2nd day of July 19 75

to represent the following mineral claims under the authority of Grouping Certificate No. 63439
(Here list claims to be renewed by number and name in numerical order)
PATTY 3 Y59823 - 2 yrs. WILLIAM L. PRINCE 8 DEC 76
4 Y59824 - 2 yrs.

GROUP #6

- The following is a detailed statement of such work: (Set out full particulars of the work done in the twelve months in which such work is required to be done, as shown by Section 53.)
DDH 76-11 currently being drilled by Arctic Diamond Drilling. Contract charge for first 1000' NQ - \$16.50/ft. Commenced drilling June 12, 1976 - as of June 21st, currently drilling at 1086 ft. Core will be stored at Cyrus Anvil Mine Site.
- As per invoice attached - 572 ft. @\$16.50/ft. 9,438.00
- Administration @ 10% 943.80 10,381.80
Work used to record Groups # 1-5 4,400.00
TO RECORD WORK: 2 clms. x 2 yrs. @\$100/cl/yr/. 400.00
Value of work remaining for further recording \$ 5,581.80

Sworn before me at Vancouver, B.C.
this 9 day of July 19 76

CYPRUS ANVIL MINING CORPORATION
Margaret I. Parker
Agent

Notary Public in and for the Province of British Columbia.

ARCTIC DIAMOND DRILLING LTD.

~~P.O. Box 3204~~ 184 Industrial Road
Whitehorse, Yukon Territory Y1A 2V1

Marwell Area - Phone ~~667-2440~~ 667-6434

~~730-510 W. Hastings Street~~
~~Vancouver, B.C.~~

Phone ~~688-3328~~

INVOICE #1856

June 15, 1976

IN ACCOUNT WITH:

Cyprus Anvil Mining Corporation,
330 - 353 Burrard Street,
Vancouver, B.C.
V6C 2C8



Drilling charges for the period June 1 - 15, 1976

Hole: #7609 x 90° x BQ x NQ

Core Drilling x NQ

0 - 383 = 383 feet @ \$16.50 per foot =

\$6,319.50

Hole: #7610 x 90° x BQ

Core Drilling

0 - 637 = 637 feet @ \$15.50 per foot =

\$9,873.50

Testing

Three tests @ 252' x 502' x 622'

1 chargeable @ \$30.00 per test =

30.00

Standby (Blasting in pits)

2 man hours @ \$14.75 per hour =

\$29.50

1 machine hour @ \$9.00 per hour =

9.00

38.50

\$9,942.00

Hole: #7611 x 90° x BQ x NQ

Core Drilling x NQ

0 - 572 = 572 feet @ \$16.50 per foot =

\$9,438.00

Hole: #7612 x 90° x BQ

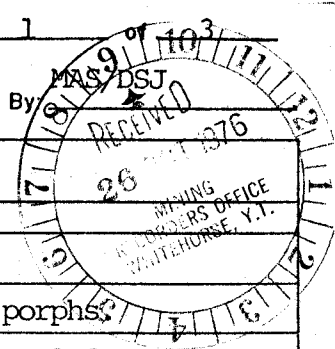
Core Drilling

0 - 447 = 447 feet @ \$15.50 per foot =

\$6,928.50

TOTAL INVOICE


\$32,628.00



Code	From	To	Unit	Code	Description
	10 14 16 20	22 23 25 27			
L	0 0	5 0 0	1	#	
L	5 0 0	1 5 8 0	2	4 C 2	At 125-129 - 4F2, minor equant pyrite porphs.
L	5 8 0	2 0 2 5	3	4 D 3	→4D378; mod. calcareous metabasite w/mottled texture (finely mottled); possibly some relict. igneous phases
L	2 0 2 5	7 4 1 8	4	4 C 2	4F2 at 348-370 and 485.5-487.9 and at 546-571.7 4D38 at: 399-400 and 406.6-407.3
L	7 4 1 8	7 4 3 5	5	4 D 3	→4D38: all metabasites seen are calcareous, finely mottled chloritic, lt. olive green.
L	7 4 3 5	8 9 2 0	6	4 C 2	At 789.5 - unit becoming less calcareous & possibly more carbonaceous at 800-801.5= 4D8 w/much mariposite-fuchsite
L	8 9 2 0	9 0 5 0	7	4 D 3	→ 4D378
L	9 0 5 0	9 1 1 0	8	4 C 2	→ 4C29; "ribbon banded graphitic po. bearing carbonates" looks like 2A0, except calcareous but non-siliceous
L	9 1 1 0	9 7 7 0	9	4 D 3	→ 4D378
L	9 7 7 0	1 0 0 9 3	10	4 C 2	As unit b, less calcareous, more carbonaceous than upper part of DDH.
L	1 0 0 9 3	1 0 4 4 0	11	4 C 2	More calcareous than unit 10, relatively less carbon, unit cf # 2 & 4.
L	1 0 4 4 0	1 0 8 4 0	12	4 B 3	→4B39; pyrite bearing, unit looks like wkly.devel. pyritic ribbon banded graphitic qtzte. (i.e. 2A0) only the white sulfide bearing bands are siliceous and calcareous, no base metal sulfides.
L	1 0 8 4 0	1 1 3 2 0	13	4 B 1	→4B13; at 1084-1093 wkly. calcareous, wkly. banded, very fine crystalline, non-laminarily banded graphitic phyllite. Unit distinguished by texturally even appearance and absence of laminae banding; upper portion calcareous, lower unit siliceous and non-calcareous.
L	1 1 3 2 0	1 1 5 7 0	14	4 B 0	Patchy and weakly calcareous, dominant 4B0.
L	1 1 5 7 0	1 1 6 2 0	15	4 D 8	Broken rubly, non-calcareous, lt. beige-olive green, wkly. mottled.
L	1 1 6 2 0	1 2 0 9 0	16	4 B 9	Interbanded 4B0 and 4B9 where 4B9 is 2A0; cherty exhalite bands, non base metal bearing; pyrrhotite bearing, non-pyritic, non-calcareous siliceous, this unit and similar ones downhole = margin of Grum.
L	1 2 0 9 0	1 2 3 4 8	17	4 D 3	→ 4D378, unit shows gradational contact w/4B0 over 6" interval, lower contact sharp and broadly conformable to S ₂ .

Lithologic Log

Logged By: MAS/DST



Code	From	To	Unit	Code	Description
L	10 14 16 20	22 23 25 27	1 8	4 B 0	→4B9; unit Grum graphitic-phyllite horizon, shows sporadic development of sulfide bearing graphitic quartzes. cherty exhalite layers contain pyrite as the sole sulfide from 1234.8-1368; from 1368-1949 cherty exhalite layers contain dominantly pyrrhotite w/subordinate pyrite or entirely pyrrhotite, unit appears to become slightly more siliceous towards base.
L	1 9 4 9 0	1 9 5 7 5	1 9	4 B 3	Siliceous, po-bearing; cherty exhalite bands gone, numerous carbonite rich bands through interval.
L	1 9 5 7 5	1 9 8 5 5	2 0	4 G 2	→4C237; non-graphitic, lt. grey-green, bio-musc.-chlor. phyllite w/ calcareous-epidote-clino-amphibol-rich bands alternating w/med. grey-green choritic phyllite showing clino-amph. rosettes.
L	1 9 8 5 5	2 0 8 4 5	2 1	4 B 1	→4B13; c.f. unit 13; at 1985.5-2010 unit containing ½"-3" calcareous bands of 4B3; remainder of unit is non-calcareous, lt. grey, markedly siliceous (4B1).
L	2 0 8 4 5	2 0 8 6 8	2 2	4 D 3	→4D38; lt. olive green, w/fine ankerite-carbonate mottles
L	2 0 8 6 8	2 1 0 6 0	2 3	4 B 1	As unit 21.
L	2 1 0 6 0	2 1 1 4 0	2 4	4 D 3	→4D38; as unit 22, unmottled, unit shows lensoid ankerite banding.
L	2 1 1 4 0	2 1 2 6 0	2 5	4 C 2	→4C32;
L	2 1 2 6 0	2 1 3 2 0	2 6	4 D 3	→4D38
L	2 1 3 2 0	2 1 6 4 5	2 7	4 C 2	→4C32; as unit 25.
L	2 1 6 4 5	2 1 6 9 0	2 8	4 D 3	→4D38; origin of 4D38 units uncertain; maybe calcareous tuffs or dolomite-pelite mixtures.
L	2 1 6 9 0	2 1 7 8 5	2 9	4 C 1	Unit closely resembles, calc-silicate unit 3D4; non-carbonaceous characterized by predominance of purplish brown biotite.
L	2 1 7 8 5	2 2 4 4 0	3 0	4 C 2	→4C32; as units 25 & 27; these units thinly to laminarly banded, alternated lt. grey calcareous, brown biotite rich and dk. brown-grey graphite bands; entire interval characterized by post D ₂ carbonate filled hairline fractures; 2086.8-2244 is sensibly the same unit & is cf. but not identical to calc-silicate.
L	2 2 4 4 0	2 2 5 2 5	3 1	4 B 1	1' calcareous band at 2250-2251.

Lithologic Log

Logged By: MAS/DJS

Code	From				To				Unit	Code	Description		
	10	14	16	20	22	23	25	27					
L	2	2	5	2	2	2	6	2	8	3, 2	4, C, 5	Unit is lt. olive green, banded, calcareous, chlorite phyllite, origin unknown, characterized by chlorite-calcareous banding.	
L	2	2	6	2	2	2	7	8	0	3, 3	4, B, 1	Mostly gouge and rubble, non-calcareous, strongly graphitic, no sulfides.	
L	2	2	7	8	0	2	3	0	7	6	3, 4	4, C, 2	As unit 30; and interval 2086.6-2244; this unit is not identical to calcareous phyllites overlying Grum graphitic phyllite.
L	2	3	0	7	6	2	3	7	9	8	3, 5	4, B, 1	→4B19; unit c.f. base of Grum - Vangorda phyllite (e.g. unit 18).
L	2	3	7	9	8	2	3	9	4	2	3, 6	4, D, 8	Interbanded 4D8 and 4B1, 4D8 4B1; 4D8 & 4B1 both non-calcareous
L	2	3	9	4	2	2	4	0	4	0	3, 7	4, F, 7	→CPX - Garnet skarn to silicated marble. unit pervaded by post D ₂ hairline-calcite fractures X-cutting S ₂ minor mariposite.
													END OF HOLE

