

General Drilling Limited

9183A - ALASKA HIGHWAY, WHITEHORSE, YUKON Y1A 3Y7

PHONE (403) 668-5755

August 14, 1975

Lion Mines Ltd. (N.P.L.)
602 West Hastings St.
Vancouver, B.C.

Mr. Chisholm:

Re: Drilling Contract-June 29/75

Attached please find our closing Statement No. 4, in the amount of \$279.85 which includes two items missed on Statement 3, and which also corrects an overcharge to you on Statement 3.

This leaves your account standing as follows;

Statement No. 1-July 25th, 1975	\$5,399.04
" 2-July 31, 1975	5,199.88
" 3-Aug 5th, 1975	6,375.90
" 4-Aug 14th, 1975	279.85
	<u>\$17,254.76</u>

<u>Less:</u> Contract Deposit	\$ 10,000.00
Payment Aug 12	<u>593.92</u>
	<u>10,598.92</u>

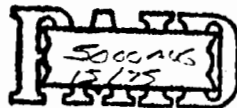
Balance Due and payable \$ 6,655.84

*BILL - 5,946.86
7,835.84 AUG 15/75*

We also attach backup for Statement 4, and look forward to receiving your payment of balance due.

GENERAL DRILLING LIMITED

per *H. Green*
H. Green



DIAMOND DRILL RECORD,

HOLE NO.

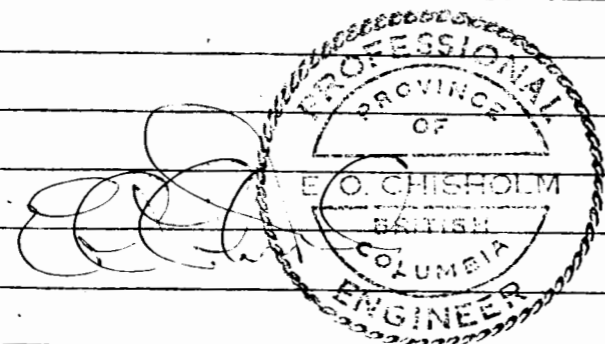
PROPERTY JOE 1 - 10 CLAIMS GROUP

SHEET NUMBER 1
 LATITUDE 62° 24' 30" N
 DEPARTURE 133° 36' 15W
 ELEVATION 3800 FT

SECTION FROM 0 TO 322
 DATUM GRID LINE 308 STA 19+50S
 BEARING VERTICAL
 DIP -90°

STARTED JUNE 29, 1975
 COMPLETED JULY 31, 1975
 ULTIMATE DEPTH 322 FT
 PROPOSED DEPTH 322 FT

DEPTH FEET	CORE RECOV	DESCRIPTION	CORE SAMPLE NO.	FOOTAGE	CORE ASSAYS				SLUDGE SAMPLE		SLUDGE ASSAYS						
					AG.	CU.	PB.	ZN.	NO.	FOOTAGE	AG.	CU.	PB.	ZN.			
0- 10		SAND CLAY BOULDER OVERBURDEN															
10- 322		BIOTITE CALC-SCHIST, MASSIVE LIGHT GRAY, MEDIUM TO FINE GRAINED CUT BY NUMEROUS QUARTZ FRACTURES, MINERALIZATION 2-5% FINE DISSEMINATED PYRRHOTITE WITH SOME SPARSE CALC PYRRHOTITE LESS .5% OVERALL, SOME SHEARING WITH ASSOCIATED CHLORITES AT 30° TO CORE. NO ECONOMIC MINERALIZATION ENCOUNTERED. NO SAMPLES TAKEN FOR ASSAY. CORE STORED AT DRILLSITE CLAIM JOE 4.															



General Drilling Limited

9183A - ALASKA HIGHWAY, WHITEHORSE, YUKON VIA 3Y7

PHONE (403) 668-5755

August 14, 1975

Lion Mines Ltd. (N.F.L.)
602 West Hastings St.
Vancouver, B.C.

Mr. Chisholm:

Re: Drilling Contract-June 29/75

Attached please find our closing Statement No. 4, in the amount of \$279.35 which includes two items missed on Statement 3, and which also corrects an overcharge to you on Statement 3.


This leaves your account standing as follows;

Statement No. 1-July 25th, 1975	\$5,399.04
" 2-July 31, 1975	5,199.88
" 3-Aug 5th, 1975	6,375.90
" 4-Aug 14th, 1975	279.35
	<u>\$17,254.76</u>
<u>Less: Contract Deposit</u> \$ 10,000.00	
Payment Aug 12	<u>593.92</u>
	<u>10,598.92</u>
<u>Balance Due and payable</u>	\$ 6,655.84

We also attach backup for Statement 4, and look forward to receiving your payment of balance due.

GENERAL DRILLING LIMITED

per H. Green



DIAMOND DRILL RECORD,

HOLE NO. _____

PROPERTY JOE 1 - 10 CLAIMS GROUP

SHEET NUMBER 1

LATITUDE 62° 24' 30" N

DEPARTURE 133° 36' 15W

ELEVATION 3800 FT

SECTION FROM 0 TO 322

DATUM GRID LINE 308 STA 19+50S

BEARING VERTICAL

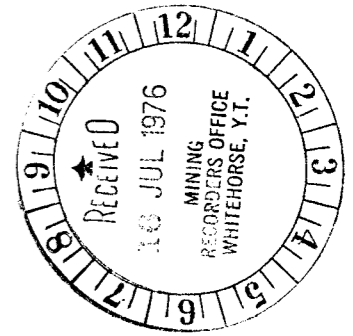
DIP -90°

STARTED JUNE 29, 1975


COMPLETED JULY 31, 1975

ULTIMATE DEPTH 322 FT

PROPOSED DEPTH 322 FT



DEPTH FEET	CORE RECOV	DESCRIPTION	CORE SAMPLE NO.	FOOTAGE	CORE ASSAYS				SLUDGE SAMPLE		SLUDGE ASSAYS								
					AG.	CU.	PB.	ZN.	NO.	FOOTAGE	AG.	CU.	PB.	ZN.					
0- 10		SAND CLAY BOULDER OVERBURDEN																	
10- 322		BIOTITE CALC-SCHIST, MASSIVE LIGHT GRAY, MEDIUM TO FINE GRAINED CUT BY NUMEROUS QUARTZ FRACTURES, MINERALIZATION 2-5% FINE DISSEMINATED PYRRHOTITE WITH SOME SPARSE CALC PYRRHOTITE LESS .5% OVERALL, SOME SHEARING WITH ASSOCIATED CHLORITES AT 30° TO CORE. NO ECONOMIC MINERALIZATION ENCOUNTERED. NO SAMPLES TAKEN FOR ASSAY. CORE STORED AT DRILLSITE CLAIM JOE 4.																	



DIAMOND DRILL RECORD,

HOLE NO. 45-1

PROPERTY _____

SHEET NUMBER 1 SECTION FROM 0 TO 322' STARTED JUNE 29, 1975
 LATITUDE 62° 24' 30" N. DATUM LINE 308 SIA 97565 COMPLETED JULY 1, 1975
 DEPARTURE 123° 36' 15" W BEARING VERTICAL ULTIMATE DEPTH 322'
 ELEVATION 3800 FT. A.S.L. DIP -90° PROPOSED DEPTH 322'

DEPTH FEET	CORE RECOV	DESCRIPTION	CORE SAMPLE NO.	FOOTAGE	CORE ASSAYS				SLUDGE SAMPLE		SLUDGE ASSAYS			
					AG.	CU.	PB.	ZN.	NO.	FOOTAGE	AG.	CU.	PB.	ZN.
0	10	SAND, CLAY BOWLDERS. OVERBORDEN BIRT. CALC. SCHIST, MASSIVE LIGHT GRAY, MED. TO FINE CONTINUED CUT BY MICROSCOPES 1/4 IN GOLD VEINLETES MINERAL LESS THAN 5% TINT DISSEM PYROPHILITE. SPARSE CHALCOPYRITE. NO ECONOMIC MINERALIZATION SO NO SAMPLE TAKEN FOR ASSAY CORE SMOOTH IN BORES AT DRILL SITE. CLAIM. -10E-4												

[Signature]
 Aug 20 / 76