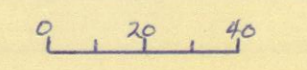



UNITED KENO HILL MINES LTD.
NO CASH MINE, PLAN AND TOPOGRAPHY.
SCALE: 40 FT. TO 1 INCH. DATE: JAN 16, 1950




86400N

86400N

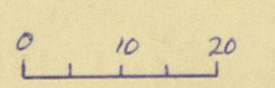


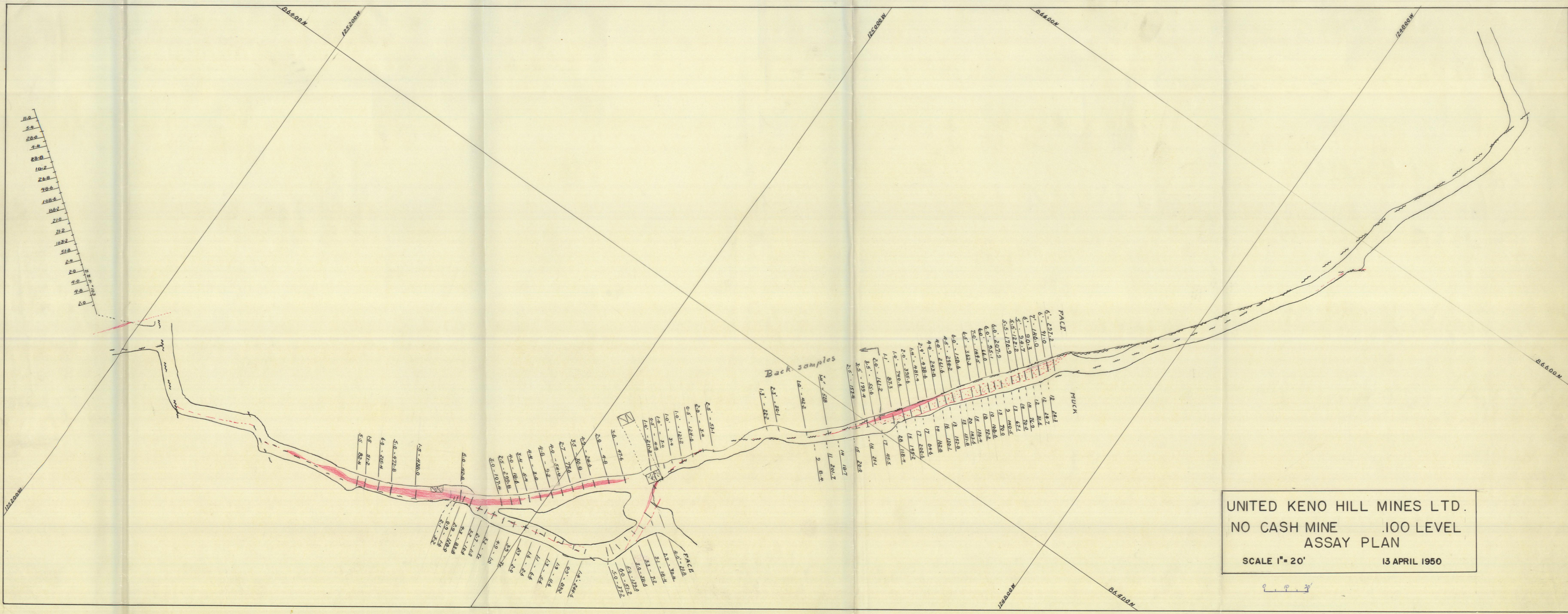
*They did not see this area
explored on + on values.
I don't believe it!!*



UNITED KENO HILL MINES LTD.
GEOLOGIC PLAN
100 LEVEL Scale 1"=20'
NO CASH MINE

- | | |
|--|--|
| Greenstone | Powdery qtz beds crushing |
| Quartzite | Faulting |
| Shale & schist | Jointing |
| Thin qtz in sch | Carb-galena-grey-Cu vein galena irreg in vein zone |
| White quartzite bleaching & alteration | Bedding, rock & |





UNITED KENO HILL MINES LTD.
 NO CASH MINE .100 LEVEL
 ASSAY PLAN
 SCALE 1" = 20'
 13 APRIL 1950

